PLAN D

Exhibit D1

Redistricting.mxd - ArcMap

File Edit View Bookmarks Insert Selection Geoprocessing Customize Windows Help

1:30,000

Layer Blocks Source 7 Target 1

Status

Pending Changes | Unassigned Blocks | Non-Contigu

District	1	7
Total Pop	11,322.00	5,467.00
Change-Total Pop	928.00	-928.00
Deviation	344.80	-21.60
% Deviation	3.14	-0.39
White Pop	9,192.00	5,269.00
Change-White Pop	887.00	-887.00
White Pop %	81.19	96.38
Black Pop	187.00	15.00
Change-Black Pop	1.00	-1.00
Black Pop %	1.65	0.27
Hispanic Pop	1,539.00	69.00
Change-Hispanic...	18.00	-18.00
Hispanic Pop %	13.59	1.26
Other Pop	1,943.00	183.00
Change-Other Pop	40.00	-40.00
Other Pop %	17.16	3.35
Total Pop 18	9,147.00	5,360.00
Change-Total Po...	878.00	-878.00
White Pop 18	7,761.00	5,189.00
Change-White P...	846.00	-846.00
White Pop 18 %	84.85	96.81
Black Pop 18	147.00	10.00
Change-Black Po...	1.00	-1.00
Black Pop 18 %	1.61	0.19
Hispanic Pop 18	956.00	46.00
Change-Hispanic...	10.00	-10.00
Hispanic Pop 18 %	10.45	0.86
Other Pop 18	1,239.00	161.00
Change-Other Po...	31.00	-31.00

Table Of Contents

- Plan C
  - Reference Layers
    - County Commissione
    - Polling Place
    - County Commission I
    - Voting Precinct
    - Roads
      - Interstates
      - U.S. Highway
      - State Highway
      - Local Roads
    - Railroads
    - Stream
    - Pipeline (Incomplete)
    - Powerline (Incomplet
    - City, Town
    - Lakes / Rivers
    - State House
    - State Senate
    - U.S. Congress
  - Districts
  - Blocks
    - District
    - Unassigned
    - 1
    - 2
    - 3
    - 4
    - 5
    - 6
    - 7

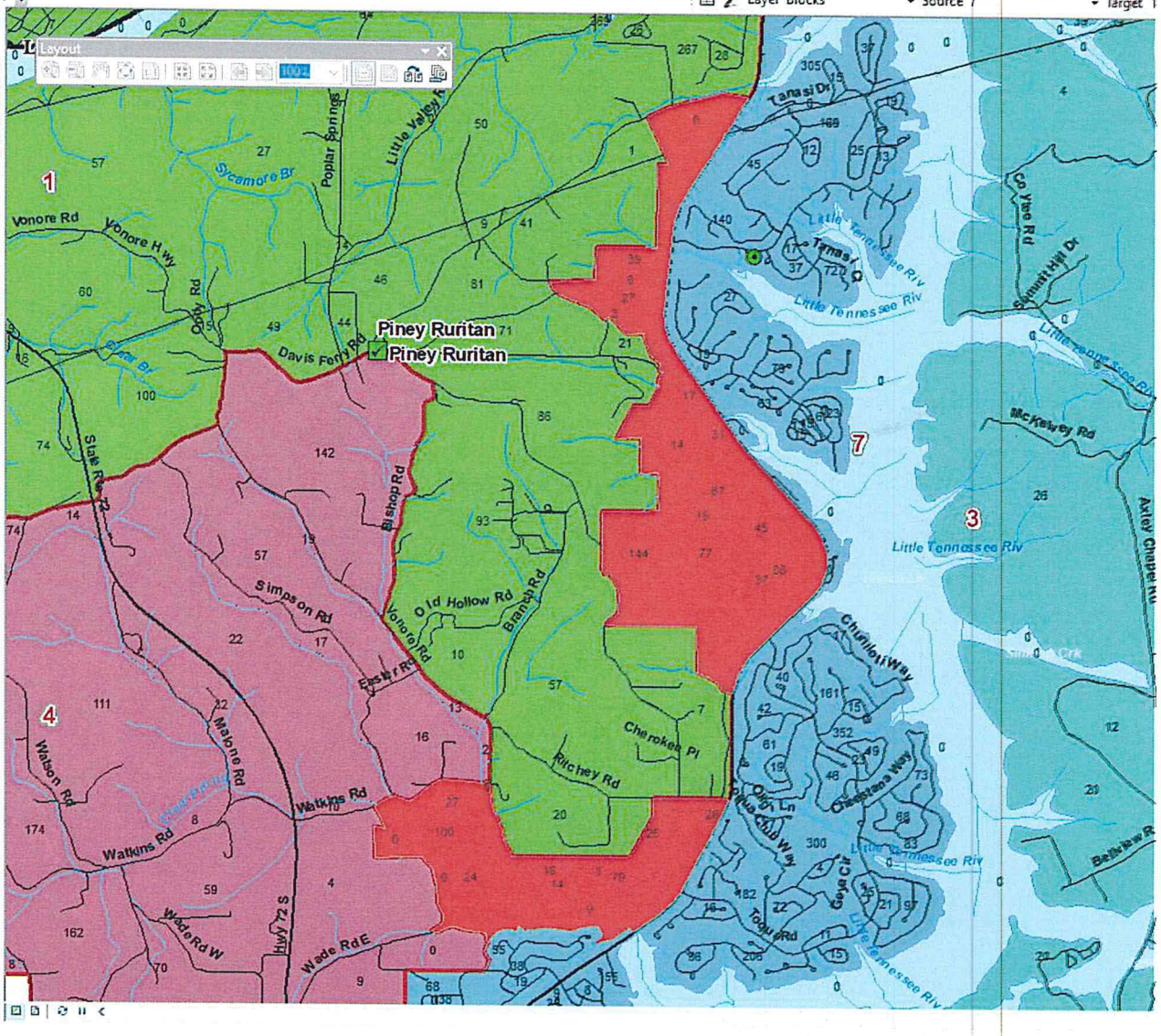

District Population Graph

Exhibit D2

Redistricting.mxd - ArcMap

File Edit View Bookmarks Insert Selection Geoprocessing Customize Windows Help

1:30,000

Layer Blocks Source 1 Target 4

Status

Pending Changes | Unassigned Blocks | Non-Contigu

District	4	1
Total Pop	5,374.00	11,093.00
Change-Total Pop	229.00	-229.00
Deviation	-114.60	115.80
% Deviation	-2.09	1.05
White Pop	4,919.00	8,999.00
Change-White Pop	193.00	-193.00
White Pop %	91.53	81.12
Black Pop	58.00	182.00
Change-Black Pop	5.00	-5.00
Black Pop %	1.08	1.64
Hispanic Pop	241.00	1,522.00
Change-Hispanic...	17.00	-17.00
Hispanic Pop %	4.48	13.72
Other Pop	397.00	1,912.00
Change-Other Pop	31.00	-31.00
Other Pop %	7.39	17.24
Total Pop 18	4,336.00	8,967.00
Change-Total Po...	180.00	-180.00
White Pop 18	4,002.00	7,605.00
Change-White P...	156.00	-156.00
White Pop 18 %	92.30	84.81
Black Pop 18	48.00	146.00
Change-Black Po...	1.00	-1.00
Black Pop 18 %	1.11	1.63
Hispanic Pop 18	157.00	950.00
Change-Hispanic...	6.00	-6.00
Hispanic Pop 18 %	3.62	10.59
Other Pop 18	286.00	1,216.00
Change-Other Po...	23.00	-23.00

Table Of Contents

- Plan C
  - Reference Layers
    - County Commissione
    - Polling Place
    - County Commission I
    - Voting Precinct
    - Roads
      - Interstates
      - U.S. Highway
      - State Highway
      - Local Roads
    - Railroads
    - Stream
    - Pipeline (Incomplete)
    - Powerline (Incomplet
    - City, Town
    - Lakes / Rivers
    - State House
    - State Senate
    - U.S. Congress
  - Districts
  - Blocks
    - District
    - Unassigned
    - 1
    - 2
    - 3
    - 4
    - 5
    - 6
    - 7

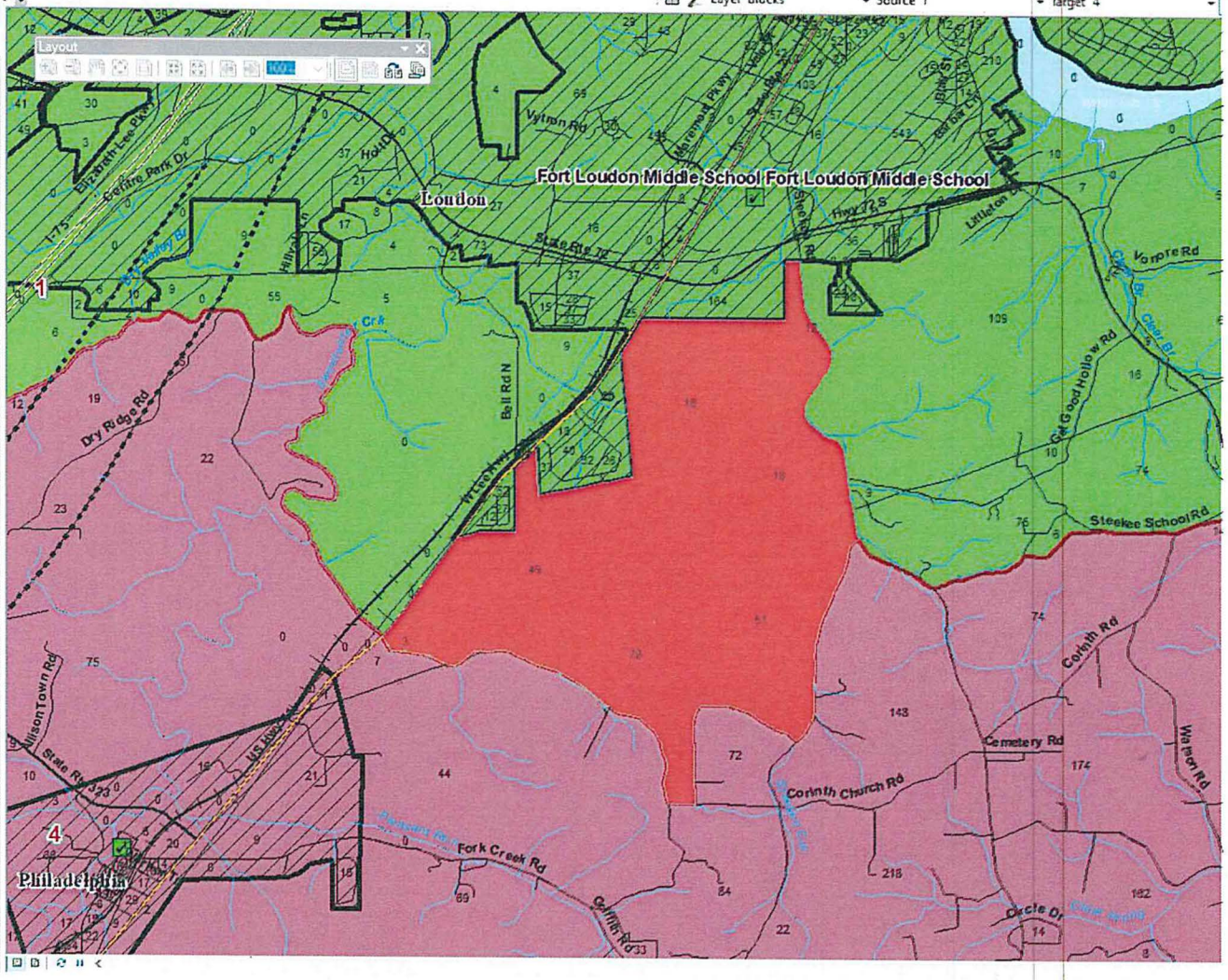

District Population Graph

Exhibit D3

Redistricting.mxd - ArcMap

File Edit View Bookmarks Insert Selection Geoprocessing Customize Windows Help

1:63,360

Status

Pending Changes | Unassigned Blocks | Non-Contigu

District	4	1
Total Pop	5,145.00	10,394.00
Change-Total Pop	272.00	-272.00
Deviation	-343.60	-583.20
% Deviation	-6.26	-5.31
White Pop	4,726.00	8,305.00
Change-White Pop	264.00	-264.00
White Pop %	91.86	79.90
Black Pop	53.00	186.00
Change-Black Pop	3.00	-3.00
Black Pop %	1.03	1.79
Hispanic Pop	224.00	1,521.00
Change-Hispanic...	7.00	-7.00
Hispanic Pop %	4.35	14.63
Other Pop	366.00	1,903.00
Change-Other Pop	5.00	-5.00
Other Pop %	7.11	18.31
Total Pop 18	4,156.00	8,269.00
Change-Total Po...	231.00	-231.00
White Pop 18	3,846.00	6,915.00
Change-White P...	223.00	-223.00
White Pop 18 %	92.54	83.63
Black Pop 18	47.00	146.00
Change-Black Po...	3.00	-3.00
Black Pop 18 %	1.13	1.77
Hispanic Pop 18	151.00	946.00
Change-Hispanic...	6.00	-6.00
Hispanic Pop 18 %	3.63	11.44
Other Pop 18	263.00	1,208.00
Change-Other Po...	5.00	-5.00

District Population Graph

Table Of Contents

- Plan C
  - Reference Layers
    - County Commissione
    - Polling Place
    - County Commission I
    - Voting Precinct
    - Roads
      - Interstates
      - U.S. Highway
      - State Highway
      - Local Roads
    - Railroads
    - Stream
    - Pipeline (Incomplete)
    - Powerline (Incomplet
    - City, Town
    - Lakes / Rivers
    - State House
    - State Senate
    - U.S. Congress
  - Districts
  - Blocks
    - District
    - Unassigned
    - 1
    - 2
    - 3
    - 4
    - 5
    - 6
    - 7

Layer Blocks | Source 1 | Target 4

Layout

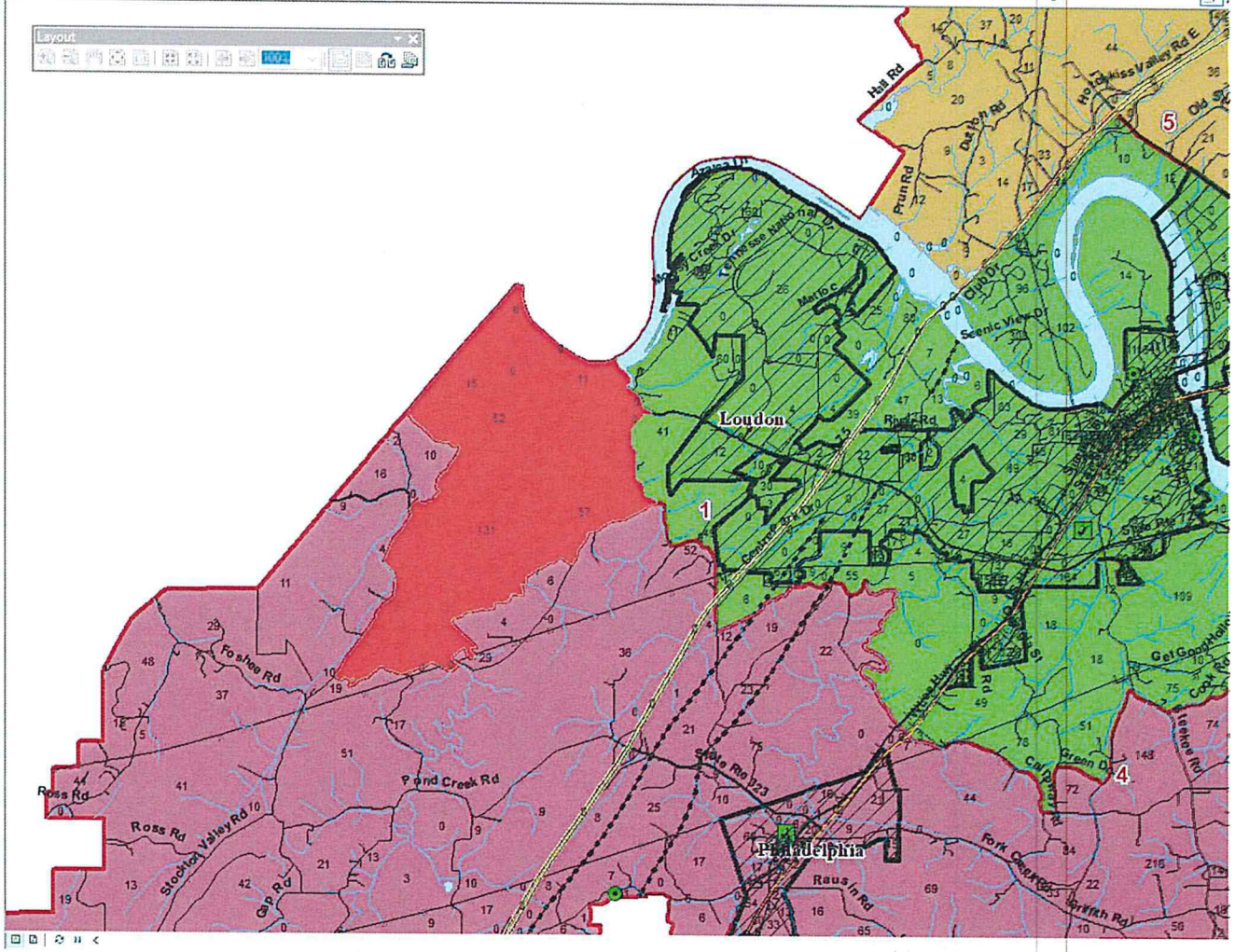

Exhibit D4

Redistricting.mxd - ArcMap

File Edit View Bookmarks Insert Selection Geoprocessing Customize Windows Help

1:10,000

Layer Blocks Source 6 Target 2

Status

Pending Changes | Unassigned Blocks | Non-Contigu

District	2	6
Total Pop	10,776.00	5,366.00
Change-Total Pop	11.00	-11.00
Deviation	-201.20	-122.60
% Deviation	-1.83	-2.23
White Pop	8,062.00	4,917.00
Change-White Pop	8.00	-8.00
White Pop %	74.81	91.63
Black Pop	125.00	41.00
Change-Black Pop	0.00	0.00
Black Pop %	1.16	0.76
Hispanic Pop	2,484.00	210.00
Change-Hispanic...	2.00	-2.00
Hispanic Pop %	23.05	3.91
Other Pop	2,589.00	408.00
Change-Other Pop	3.00	-3.00
Other Pop %	24.03	7.60
Total Pop 18	7,941.00	4,352.00
Change-Total Po...	9.00	-9.00
White Pop 18	6,229.00	4,044.00
Change-White P...	7.00	-7.00
White Pop 18 %	78.44	92.92
Black Pop 18	95.00	33.00
Change-Black Po...	0.00	0.00
Black Pop 18 %	1.20	0.76
Hispanic Pop 18	1,469.00	131.00
Change-Hispanic...	1.00	-1.00
Hispanic Pop 18 %	18.50	3.01
Other Pop 18	1,617.00	275.00
Change-Other Po...	2.00	-2.00

Table Of Contents

- PLAN A WITH SCREENSHOT
  - Reference Layers
    - County Commissione
    - Polling Place
    - County Commission I
    - Voting Precinct
    - Roads
      - Interstates
      - U.S. Highway
      - State Highway
      - Local Roads
    - Railroads
    - Stream
    - Pipeline (Incomplete)
    - Powerline (Incomplet
    - City, Town
    - Lakes / Rivers
    - State House
    - State Senate
    - U.S. Congress
  - Districts
  - Blocks
    - District
      - Unassigned
      - 1
      - 2
      - 3
      - 4
      - 5
      - 6
      - 7

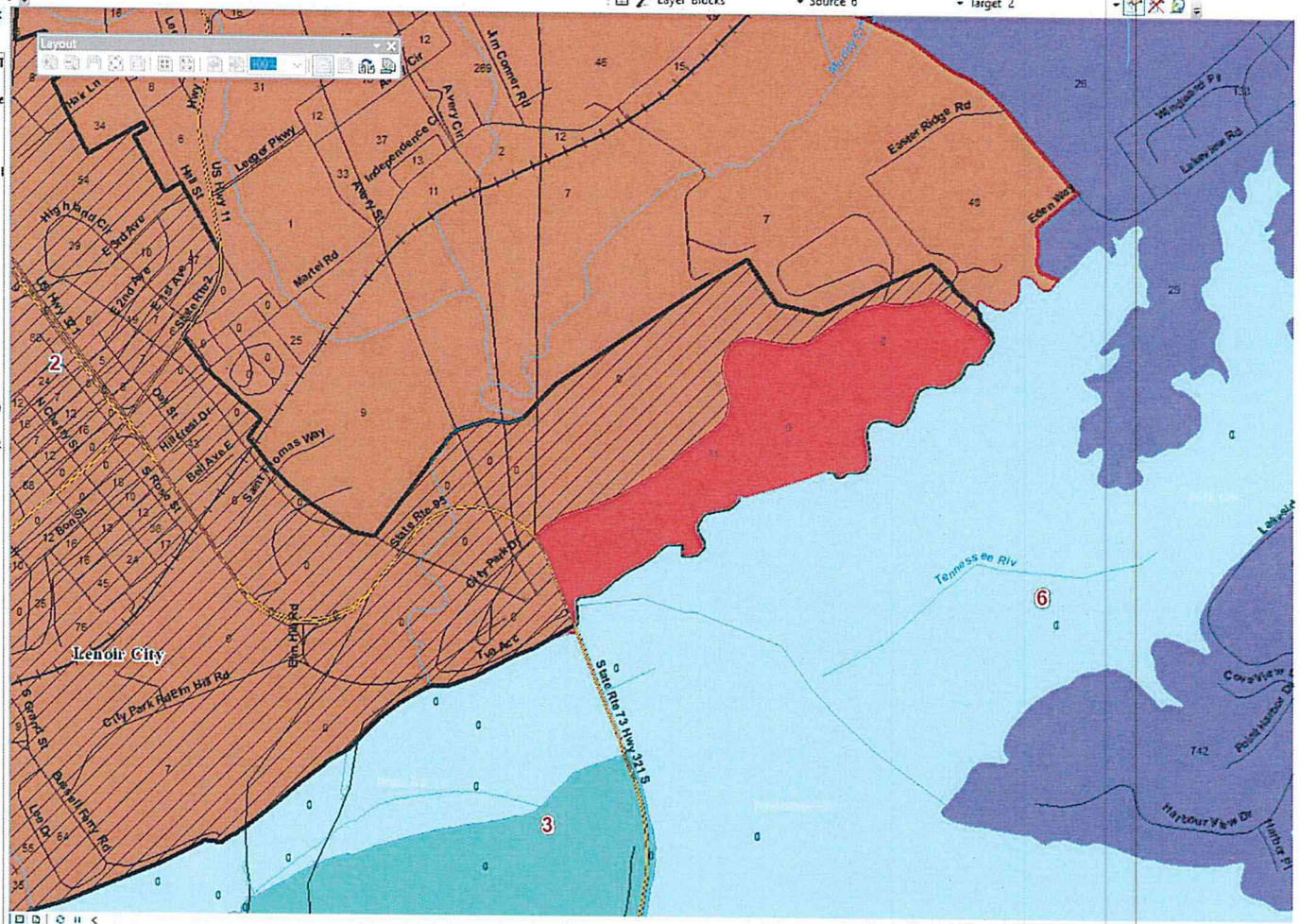

2490786.85 536167.157 Fe

Exhibit D5

Redistricting.mxd - ArcMap

File Edit View Bookmarks Insert Selection Geoprocessing Customize Windows Help

1:15,000

Layer Blocks Source 5 Target 2

Status

Pending Changes | Unassigned Blocks | Non-Contigu

District	2	5
Total Pop	10,967.00	11,117.00
Change-Total Pop	322.00	-322.00
Deviation	-10.20	139.80
% Deviation	-0.09	1.27
White Pop	8,229.00	9,869.00
Change-White Pop	289.00	-289.00
White Pop %	75.03	88.77
Black Pop	134.00	128.00
Change-Black Pop	10.00	-10.00
Black Pop %	1.22	1.15
Hispanic Pop	2,491.00	707.00
Change-Hispanic...	11.00	-11.00
Hispanic Pop %	22.71	6.36
Other Pop	2,604.00	1,120.00
Change-Other Pop	23.00	-23.00
Other Pop %	23.74	10.07
Total Pop 18	8,127.00	9,088.00
Change-Total Po...	281.00	-281.00
White Pop 18	6,394.00	8,211.00
Change-White P...	255.00	-255.00
White Pop 18 %	78.68	90.35
Black Pop 18	100.00	96.00
Change-Black Po...	6.00	-6.00
Black Pop 18 %	1.23	1.06
Hispanic Pop 18	1,478.00	451.00
Change-Hispanic...	9.00	-9.00
Hispanic Pop 18 %	18.19	4.96
Other Pop 18	1,633.00	781.00
Change-Other Po...	20.00	-20.00

Table Of Contents

- Plan C
  - Reference Layers
    - County Commissione
    - Polling Place
    - County Commission
    - Voting Precinct
    - Roads
      - Interstates
      - U.S. Highway
      - State Highway
      - Local Roads
    - Railroads
    - Stream
    - Pipeline (Incomplete)
    - Powerline (Incomplet
    - City, Town
    - Lakes / Rivers
    - State House
    - State Senate
    - U.S. Congress
  - Districts
  - Blocks
    - District
    - Unassigned
    - 1
    - 2
    - 3
    - 4
    - 5
    - 6
    - 7

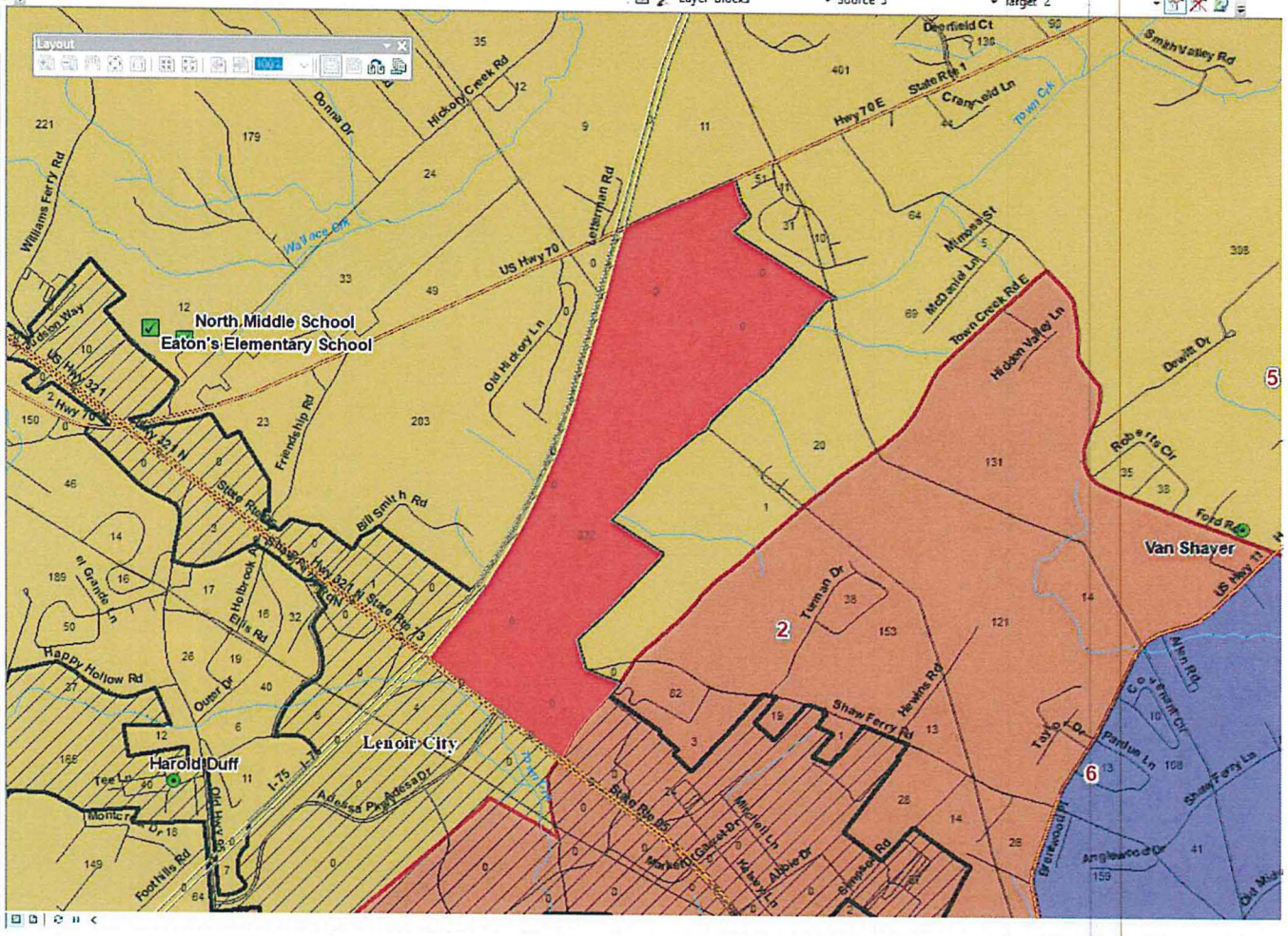

District Population Graph

2482709.349 5

Exhibit D6

Redistricting.mxd - ArcMap

File Edit View Bookmarks Insert Selection Geoprocessing Customize Windows Help

1:25,000

Status

Pending Changes | Unassigned Blocks | Non-Contigu

District	2	5
Total Pop	11,759.00	10,325.00
Change-Total Pop	792.00	-792.00
Deviation	781.80	-652.20
% Deviation	7.12	-5.94
White Pop	8,932.00	9,166.00
Change-White Pop	703.00	-703.00
White Pop %	75.96	88.77
Black Pop	149.00	113.00
Change-Black Pop	15.00	-15.00
Black Pop %	1.27	1.09
Hispanic Pop	2,525.00	673.00
Change-Hispanic...	34.00	-34.00
Hispanic Pop %	21.47	6.52
Other Pop	2,678.00	1,046.00
Change-Other Pop	74.00	-74.00
Other Pop %	22.77	10.13
Total Pop 18	8,736.00	8,479.00
Change-Total Po...	609.00	-609.00
White Pop 18	6,949.00	7,656.00
Change-White P...	555.00	-555.00
White Pop 18 %	79.54	90.29
Black Pop 18	109.00	87.00
Change-Black Po...	9.00	-9.00
Black Pop 18 %	1.25	1.03
Hispanic Pop 18	1,458.00	431.00
Change-Hispanic...	20.00	-20.00
Hispanic Pop 18 %	17.15	5.08
Other Pop 18	1,678.00	736.00
Change-Other Po...	45.00	-45.00

Table Of Contents

- Plan D1
  - Reference Layers
    - County Commissione
    - Polling Place
    - County Commission I
    - Voting Precinct
    - Roads
      - Interstates
      - U.S. Highway
      - State Highway
      - Local Roads
    - Railroads
    - Stream
    - Pipeline (Incomplete)
    - Powerline (Incomplet
    - City, Town
    - Lakes / Rivers
    - State House
    - State Senate
    - U.S. Congress
  - Districts
  - Blocks
    - District
    - Unassigned
    - 1
    - 2
    - 3
    - 4
    - 5
    - 6
    - 7

Layer Blocks | Source 5 | Target 2

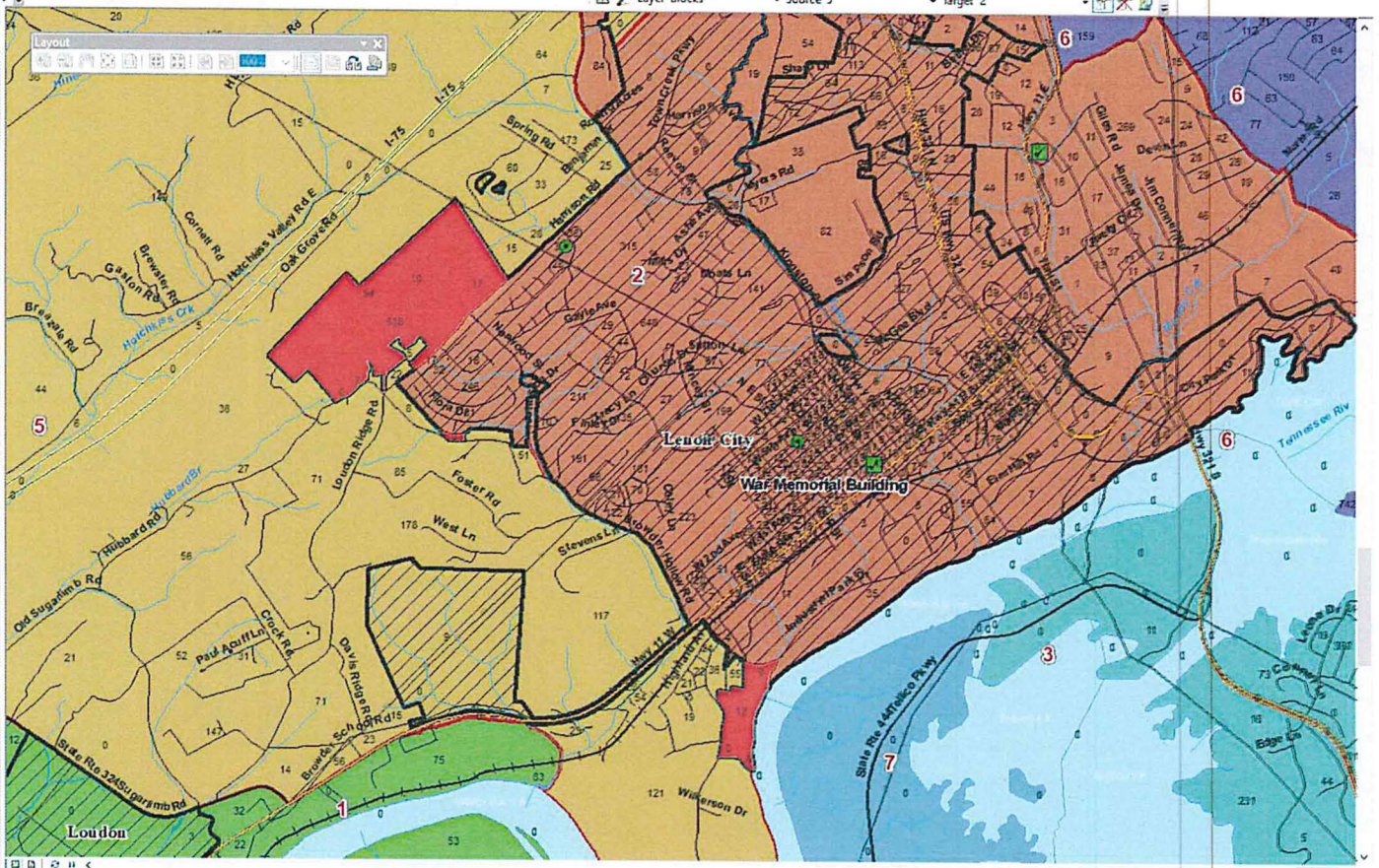

District Population Graph

2464004.128 528915.36 Feet

Exhibit D7

Redistricting.mxd - ArcMap

File Edit View Bookmarks Insert Selection Geoprocessing Customize Windows Help

1:24,000

Status

Pending Changes | Unassigned Blocks | Non-Contigu

District	5	2
Total Pop	10,786.00	11,298.00
Change-Total Pop	601.00	-601.00
Deviation	-191.20	320.80
% Deviation	-1.74	2.92
White Pop	9,570.00	8,528.00
Change-White Pop	530.00	-530.00
White Pop %	88.73	75.48
Black Pop	119.00	143.00
Change-Black Pop	8.00	-8.00
Black Pop %	1.10	1.27
Hispanic Pop	710.00	2,488.00
Change-Hispanic...	45.00	-45.00
Hispanic Pop %	6.58	22.02
Other Pop	1,097.00	2,627.00
Change-Other Pop	63.00	-63.00
Other Pop %	10.17	23.25
Total Pop 18	8,835.00	8,380.00
Change-Total Po...	460.00	-460.00
White Pop 18	7,979.00	6,626.00
Change-White P...	417.00	-417.00
White Pop 18 %	90.31	79.07
Black Pop 18	93.00	103.00
Change-Black Po...	8.00	-8.00
Black Pop 18 %	1.05	1.23
Hispanic Pop 18	449.00	1,480.00
Change-Hispanic...	22.00	-22.00
Hispanic Pop 18 %	5.08	17.66
Other Pop 18	763.00	1,651.00
Change-Other Po...	35.00	-35.00

Table Of Contents

- Plan D
  - Reference Layers
    - County Commissione
    - Polling Place
    - County Commission I
    - Voting Precinct
    - Roads
      - Interstates
      - U.S. Highway
      - State Highway
      - Local Roads
    - Railroads
    - Stream
    - Pipeline (Incomplete)
    - Powerline (Incomplet
    - City, Town
    - Lakes / Rivers
    - State House
    - State Senate
    - U.S. Congress
  - Districts
  - Blocks
    - District
    - Unassigned
    - 1
    - 2
    - 3
    - 4
    - 5
    - 6
    - 7

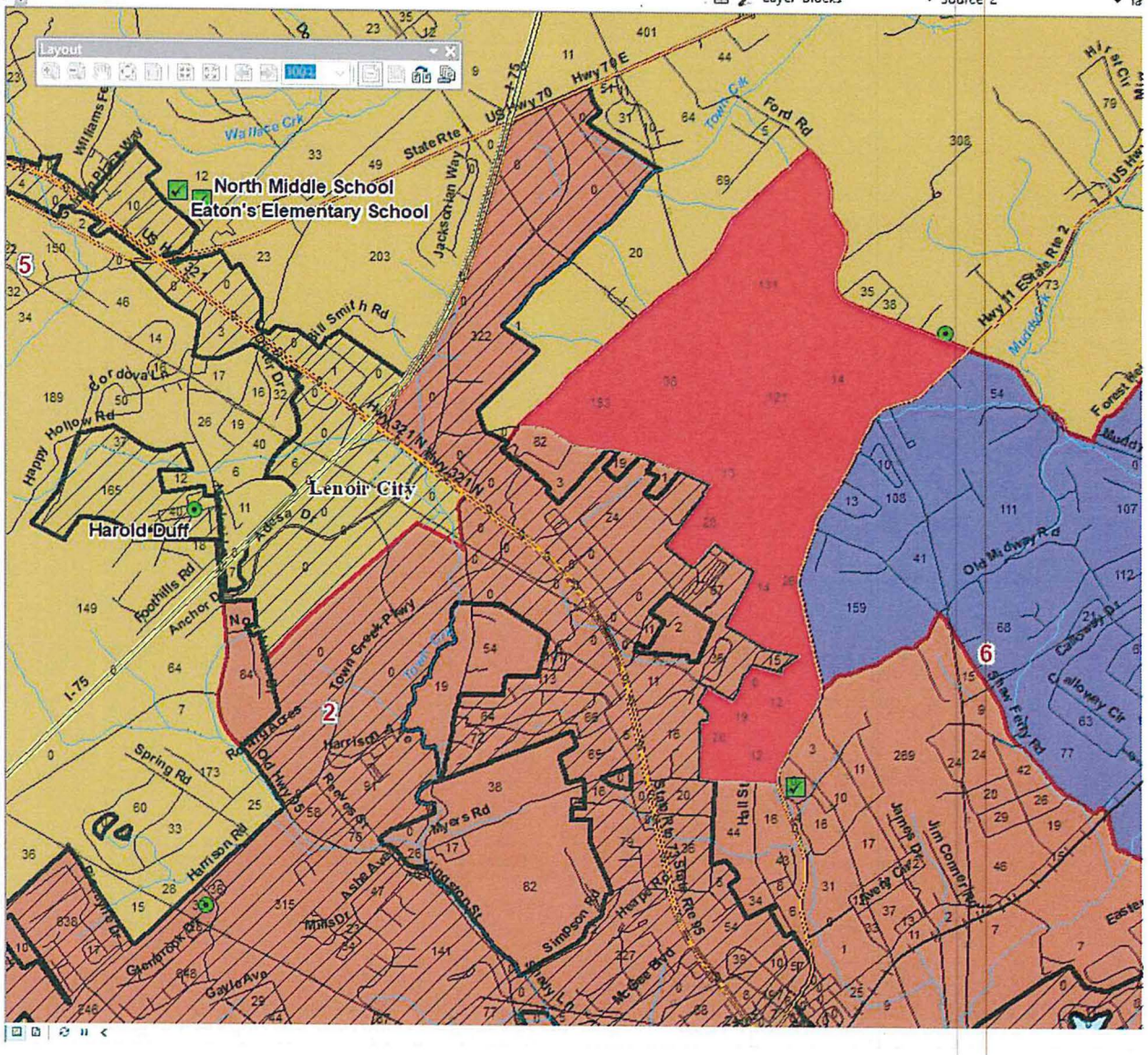

District Population Graph

Exhibit D8

Redistricting.mxd - ArcMap

File Edit View Bookmarks Insert Selection Geoprocessing Customize Windows Help

1:20,000

Layer Blocks Source 2 Target 6

Status

Pending Changes | Unassigned Blocks | Non-Contigu

District	6	2
Total Pop	5,686.00	10,978.00
Change-Total Pop	320.00	-320.00
Deviation	197.40	0.80
% Deviation	3.60	0.01
White Pop	5,202.00	8,243.00
Change-White Pop	285.00	-285.00
White Pop %	91.49	75.09
Black Pop	45.00	139.00
Change-Black Pop	4.00	-4.00
Black Pop %	0.79	1.27
Hispanic Pop	230.00	2,468.00
Change-Hispanic...	20.00	-20.00
Hispanic Pop %	4.05	22.48
Other Pop	439.00	2,596.00
Change-Other Pop	31.00	-31.00
Other Pop %	7.72	23.65
Total Pop 18	4,609.00	8,123.00
Change-Total Po...	257.00	-257.00
White Pop 18	4,276.00	6,394.00
Change-White P...	232.00	-232.00
White Pop 18 %	92.78	78.71
Black Pop 18	37.00	99.00
Change-Black Po...	4.00	-4.00
Black Pop 18 %	0.80	1.22
Hispanic Pop 18	145.00	1,466.00
Change-Hispanic...	14.00	-14.00
Hispanic Pop 18 %	3.15	18.05
Other Pop 18	296.00	1,630.00
Change-Other Po...	21.00	-21.00

Table Of Contents

- Plan D
  - Reference Layers
    - County Commissione
    - Polling Place
    - County Commission
    - Voting Precinct
    - Roads
      - Interstates
      - U.S. Highway
      - State Highway
      - Local Roads
    - Railroads
    - Stream
    - Pipeline (Incomplete)
    - Powerline (Incomplet
    - City, Town
    - Lakes / Rivers
    - State House
    - State Senate
    - U.S. Congress
  - Districts
  - Blocks
    - District
    - Unassigned
    - 1
    - 2
    - 3
    - 4
    - 5
    - 6
    - 7

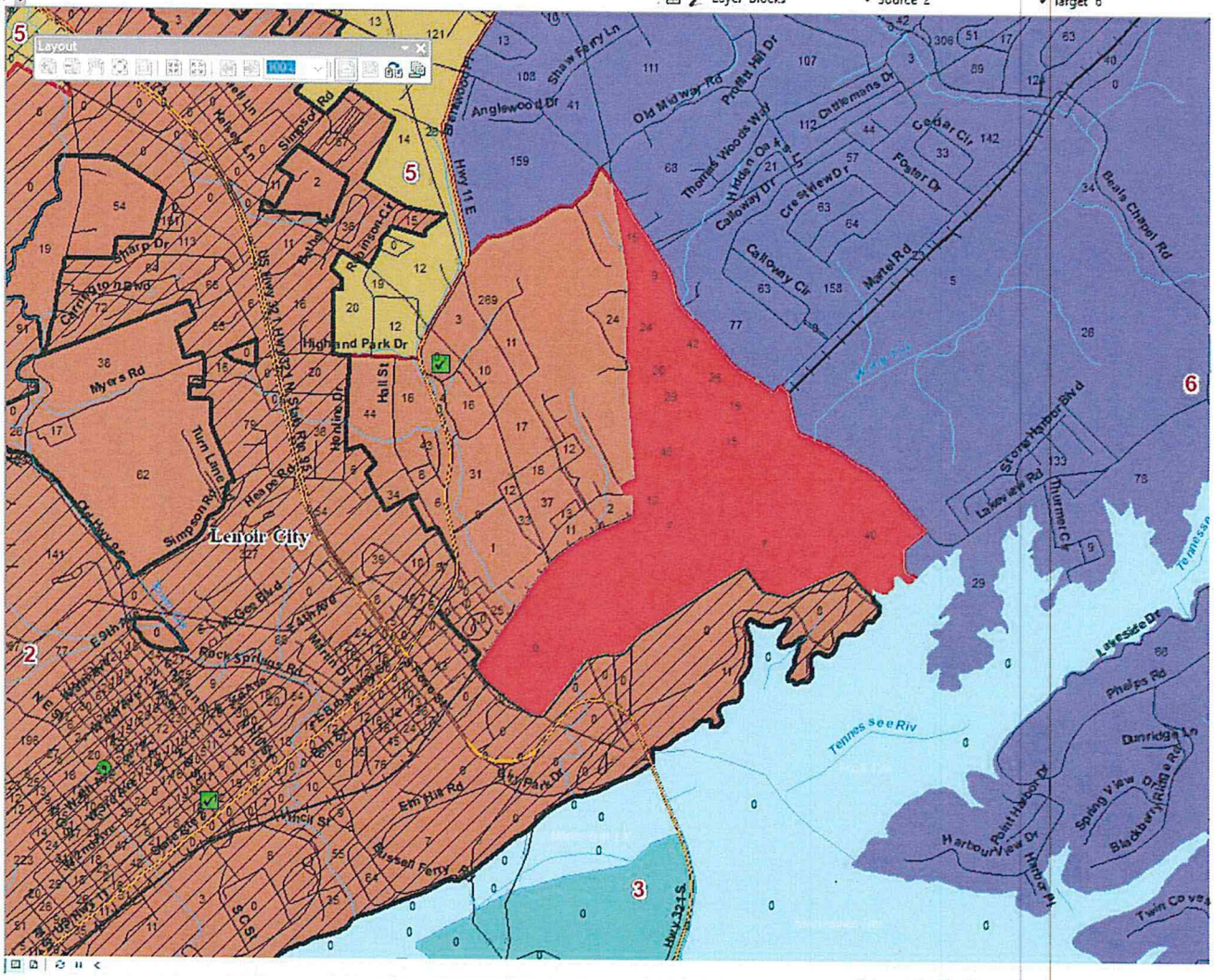

District Population Graph

Exhibit D9

Redistricting.mxd - ArcMap

File Edit View Bookmarks Insert Selection Geoprocessing Customize Windows Help

1:15,000

Status

Pending Changes | Unassigned Blocks | Non-Contigu

District	5	6
Total Pop	11,117.00	5,355.00
Change-Total Pop	331.00	-331.00
Deviation	139.80	-133.60
% Deviation	1.27	-2.43
White Pop	9,868.00	4,904.00
Change-White Pop	298.00	-298.00
White Pop %	88.76	91.58
Black Pop	121.00	43.00
Change-Black Pop	2.00	-2.00
Black Pop %	1.09	0.80
Hispanic Pop	731.00	209.00
Change-Hispanic...	21.00	-21.00
Hispanic Pop %	6.58	3.90
Other Pop	1,128.00	408.00
Change-Other Pop	31.00	-31.00
Other Pop %	10.15	7.62
Total Pop 18	9,104.00	4,340.00
Change-Total Po...	269.00	-269.00
White Pop 18	8,219.00	4,036.00
Change-White P...	240.00	-240.00
White Pop 18 %	90.28	93.00
Black Pop 18	94.00	36.00
Change-Black Po...	1.00	-1.00
Black Pop 18 %	1.03	0.83
Hispanic Pop 18	467.00	127.00
Change-Hispanic...	18.00	-18.00
Hispanic Pop 18 %	5.13	2.93
Other Pop 18	791.00	268.00
Change-Other Po...	28.00	-28.00

District Population Graph

Table Of Contents

- Plan D
  - Reference Layers
    - County Commissione
    - Polling Place
    - County Commission I
    - Voting Precinct
    - Roads
      - Interstates
      - U.S. Highway
      - State Highway
      - Local Roads
    - Railroads
    - Stream
    - Pipeline (Incomplete)
    - Powerline (Incomplet
    - City, Town
    - Lakes / Rivers
    - State House
    - State Senate
    - U.S. Congress
  - Districts
  - Blocks
    - District
    - Unassigned
    - 1
    - 2
    - 3
    - 4
    - 5
    - 6
    - 7

Layer Blocks | Source 6 | Target 5

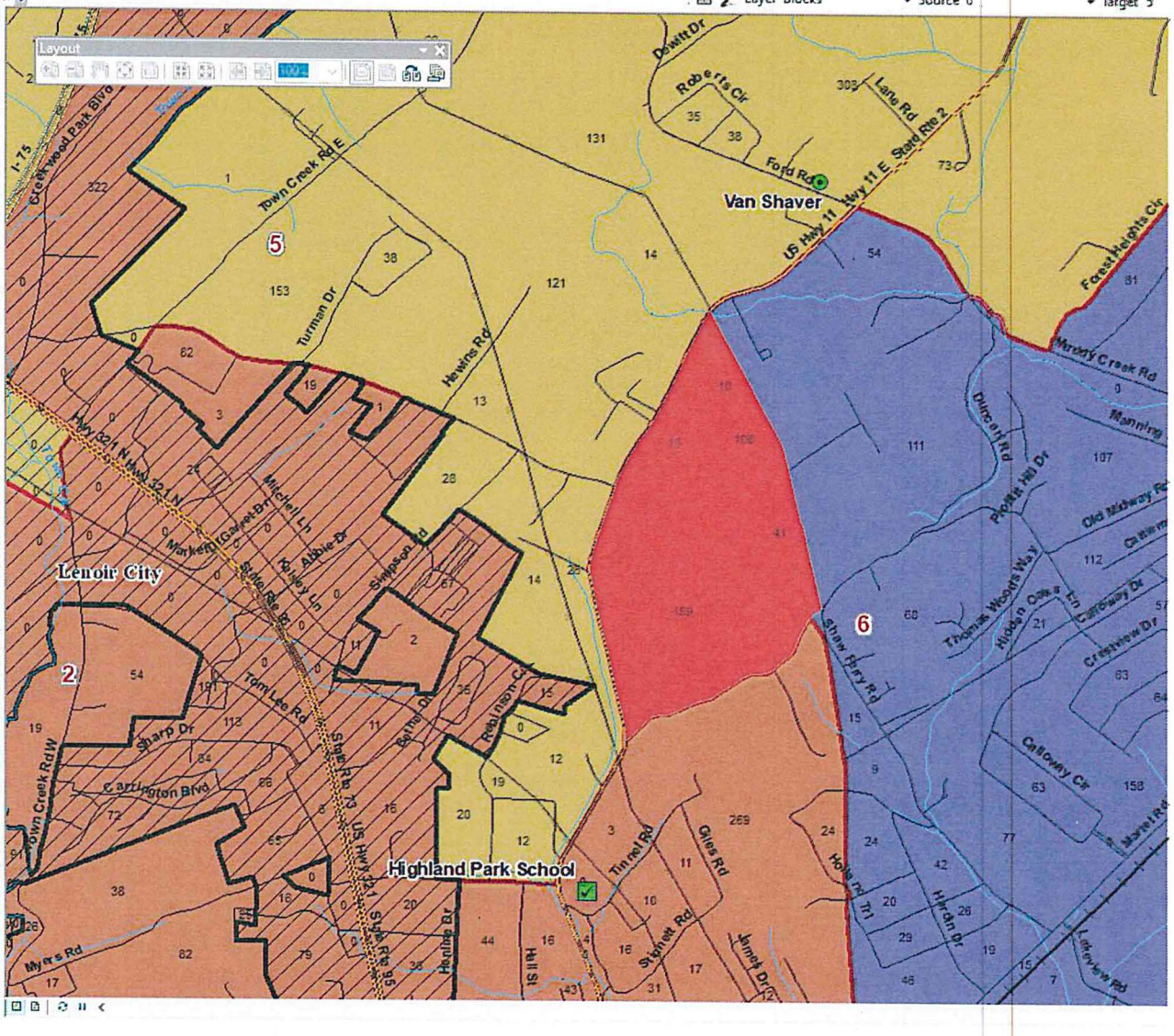

Plan Statistics

Start Editing Cancel

District	Commissioners	Total Pop.	Total Deviation	Total Deviation %
Unassigned	0	0.00	0.00	0.00
1	2	11,093.00	115.80	1.05
2	2	10,969.00	-8.20	-0.07
3	1	5,502.00	13.40	0.24
4	1	5,374.00	-114.60	-2.09
5	2	11,126.00	148.80	1.36
6	1	5,355.00	-133.60	-2.43
7	1	5,467.00	-21.60	-0.39

Plan D Stats