

LOUDON COUNTY COMMISSION

REGULAR MEETING

February 07, 2005

- | | | |
|------|---|----------------------------|
| (1) | Public Hearing | |
| (2) | Opening Of Meeting | |
| (3) | Roll Call | |
| (4) | Agenda Adopted | |
| (5) | Minutes for January 03, 2005 Approved | |
| (6) | Comments: Agenda Items | |
| (7) | E-911 Reappointments Approved | <u>Resolution 020705-A</u> |
| (8) | Building Commissioner Confirmed | |
| (9) | Purch. & Maint. Director Confirmed | |
| (10) | Family Court Private Act Wording Approved | <u>Exhibit B</u> |
| (11) | Shaw Ferry Resolution Adopted | <u>Resolution 020705-C</u> |
| (12) | Hwy 70 E Rezoning Approved | <u>Resolution 020705-D</u> |
| (13) | Roads (New) Adopted | <u>Resolution 020705-E</u> |
| (14) | Road List Adopted | <u>Exhibit F</u> |
| (15) | Road Project Priority List Approved | <u>Exhibit G</u> |
| (16) | Employee Benefits LI Transfer Approved | <u>Exhibit H</u> |
| (17) | Highway Budget Amendments Approved | <u>Exhibit I</u> |
| (18) | Board of Education Budget Amendments Approved | <u>Exhibit J</u> |
| (19) | Drug Court Fees Approved | |
| (20) | EMA & Health Dept. Grants Accepted | |
| (21) | Donations Accepted | |
| (22) | Juvenile Policy Manual Revised | <u>Exhibit K</u> |
| (23) | Policy Handbook Deferred | |
| (24) | Attorney Report | |
| (25) | County Powers Act Adopted | <u>Resolution 020705-L</u> |
| (26) | Notaries Approved | |
| (27) | Comments: Non-Agenda Items | |
| (28) | Executive Session Held | |
| (29) | Annexation Motion Passed | |
| (30) | Adjournment | |

**LOUDON COUNTY COMMISSION
STATE OF TENNESSEE
COUNTY OF LOUDON**

February 07, 2005

6:00 PM

PUBLIC HEARING

- (1) **Public Hearing**
1. Consideration of adopting a resolution to rezone property located off Highway 70 East, a .70 acre portion of Tax Map 10, Parcel 180.01, situated in the Fifth Legislative District, from C-2, General Commercial District, to R-1, Rural Residential District.
- No one** came forward to speak.

REGULAR MEETING

- (2) **Opening Of Meeting**
- BE IT REMEMBERED** that the Board of Commissioners of Loudon County convened in regular session in Loudon, Tennessee on the 7th day of February, 2005.
- The **Honorable Roy Bledsoe** called the meeting to order.
- Officer Sonny Routson** opened Court and **Commissioner Shaver** led the Pledge of Allegiance to the Flag of the United States of America, and **Officer Routson** gave the invocation.
- (3) **Roll Call**
- Present were the following Commissioners: **Marcus, Meers, Jenkins, Maples, Franke, Bledsoe, Duff, Shaver, Harold and Miller: (10).**
- The flowing Commissioners were absent: **(0).**
- Thereupon **Chairman Bledsoe** announced the presence of a quorum. Also present was the **Honorable George Miller, County Mayor** and **Loudon County Attorney Harvey Sproul.**
- (4) **Agenda Adopted**
- Chairman Bledsoe** requested that the February 08, 2005 agenda be adopted.
- Commissioner Miller** requested that item 6E4 be deferred to the next workshop. After much discussion, Commissioner Miller withdrew that motion.
- A **motion** was made by **Commissioner Shaver** with a second by **Commissioner Miller** to adopt agenda as presented.
- Upon voice vote the motion **Passed** unanimously.
- (5) **Minutes for January 03, 2005 Approved**
- Chairman Bledsoe** requested the January 03, 2005 County Commission Meeting minutes be approved and accepted.
- A **motion** was made by **Commissioner Jenkins** with a second by **Commissioner Meers** to adopt minutes as presented.
- Upon voice vote the motion **Passed** unanimously.
- (6) **Comments: Agenda Items**
- Chairman Bledsoe** asked for any visitor wishing to address the Commission regarding items on the planned agenda to come forward.
- No one** came forward to speak.
- County Mayor Miller** requested discussion and possible action on the following items:
- (7) **E-911 Reappointments Approved**
1. Consideration of adopting a resolution reappointing James Webb, Herb Phillips and Sheriff Tim Guider to the Loudon County E-911 Board.
- A **motion** was made by **Commissioner Miller** with a second by **Commissioner Franke** to adopt this resolution.
- Upon voice vote the motion **Passed** unanimously.
- Resolution 020705-A**
- (8) **Building Commissioner Confirmed**
2. Consideration of confirming Bill Cox as the Loudon County Building Commissioner.
- A **motion** was made by **Commissioner Shaver** with a second by **Commissioner Marcus** to confirm Bill Cox as the Building Commissioner.
- Upon voice vote the motion **Passed** unanimously.

(9)
**Purch. &
Maint.
Director
Confirmed**

3. Consideration of confirming Leo Bradshaw as the Loudon County Director of Purchasing and Maintenance.
A **motion** was made by **Commissioner Shaver** with a second by **Commissioner Miller** to confirm Leo Bradshaw as the Director of Purchasing and Maintenance.
Upon voice vote the motion **Passed** unanimously.

(10)
**Family Court
Private Act
Wording
Approved**

4. Consideration of approving wording for proposed Private Act (creating a family court in Loudon County) as written before submission to state legislature.
A **motion** was made by **Commissioner Duff** with a second by **Commissioner Harold** to approve wording of Private Act.
A **motion** was made by **Commissioner Duff** with a second by **Commissioner Shaver** to amend the motion by adding to the end of Section 6, "*The Loudon County Juvenile Department shall be a separate department and shall be administered and supervised pursuant to the policy and procedures manual established by the Loudon County Board of Commissioners. This shall not be construed as infringing upon the Judges authorized duties*".
Upon roll call vote the following Commissioners voted **Aye** for the amendment: **Marcus, Meers, Jenkins, Maples, Franke, Bledsoe, Duff, Shaver, Harold and Miller: (10)**.
The following Commissioners voted **Nay: (0)**.
Thereupon the Chairman announced the motion **Passed: (10-0)**.
A **motion** was made by **Commissioner Miller** to amend the motion by adding to Section 7 following "shall be", "*dependent on the ability of the county to fund from new revenue sources the family court*". After much discussion, **Commissioner Miller** withdrew that motion.
Upon roll call vote the following Commissioners voted **Aye** for the motion as amended: **Marcus, Meers, Jenkins, Maples, Franke, Bledsoe, Duff, Shaver, Harold and Miller: (10)**.
The following Commissioners voted **Nay: (0)**.
Thereupon the Chairman announced the motion **Passed: (10-0)**.

Exhibit B

(11)
**Shaw Ferry
Resolution
Adopted**

5. Consideration of adopting a resolution urging TDOT to appropriate funding for safety improvements at the intersection of Shaw Ferry Road and US Highway 11.
A **motion** was made by **Commissioner Harold** with a second by **Commissioner Maples** to adopt this resolution.
Upon voice vote the motion **Passed** unanimously.
Resolution 020705-C

(12)
**Hwy 70 E
Rezoning
Approved**

- Russ Newman, Loudon County Planning and Community Development**, requested discussion and possible action on the following items:
1. Consideration of adopting a resolution to rezone property located off Highway 70 East, a .70 acre portion of Tax Map 10, Parcel 180.01, situated in the Fifth Legislative District, from C-2, General Commercial District, to R-1, Rural Residential District.
A **motion** was made by **Commissioner Shaver** with a second by **Commissioner Duff** to adopt this resolution.
Upon voice vote the motion **Passed** unanimously.
Resolution 020705-D

(13)
**Roads (New)
Adopted**

2. Consideration of adopting a resolution accepting certain roadways in the Loudon County road system.
A **motion** was made by **Commissioner Shaver** with a second by **Commissioner Meers** to adopt this resolution.
Upon voice vote the motion **Passed** unanimously.
Resolution 020705-E

(14)
**Road List
Adopted**

3. Consideration of adopting 2005 county road list.
A **motion** was made by **Commissioner Shaver** with a second by **Commissioner Marcus** to adopt the 2005 road list.
Upon voice vote the motion **Passed** unanimously.
Exhibit F

(15)
**Road Project
Priority List
Approved**

4. Consideration of approving state road project priority list.
A **motion** was made by **Commissioner Miller** with a second by **Commissioner Shaver** to approve state road project priority list.
Upon voice vote the motion **Passed** unanimously.
Exhibit G

Tracy Blair, Loudon County Director of Budgets and Accounts, requested discussion and possible action on the following items:

(16)
**Employee
Benefits LI
Transfer
Approved**

1. Consideration of approving line item transfer – employee benefits/miscellaneous.
A **motion** was made by **Commissioner Franke** with a second by **Commissioner Meers** to accept this line item transfer.
Upon voice vote the motion **Passed** unanimously.

Exhibit H

(17)
**Highway
Budget
Amendments
Approved**

2. Consideration of approving budget amendments for the Highway Department.
A **motion** was made by **Commissioner Jenkins** with a second by **Commissioner Marcus** to approve budget amendments.
Upon roll call vote the following Commissioners voted **Aye: Marcus, Meers, Jenkins, Maples, Franke, Bledsoe, Duff, Shaver, Harold and Miller: (10)**.
The following Commissioners voted **Nay: (0)**.
Thereupon the Chairman announced the motion **Passed: (10-0)**.

Exhibit I

(18)
**Board of
Education
Budget
Amendments
Approved**

3. Consideration of approving budget amendments for the Board of Education.
A **motion** was made by **Commissioner Duff** with a second by **Commissioner Franke** to approve budget amendments.
Upon voice vote the motion **Passed** unanimously.

Exhibit J

(19)
**Drug Court
Fees
Approved**

4. Consideration of FY 2003–2004 payment to the State of Tennessee for drug court fees.
A **motion** was made by **Commissioner Shaver** with a second by **Commissioner Jenkins** to make payment to the State of Tennessee.
Upon roll call vote the following Commissioners voted **Aye: Marcus, Meers, Jenkins, Maples, Franke, Bledsoe, Duff, Shaver, Harold and Miller: (10)**.
The following Commissioners voted **Nay: (0)**.
Thereupon the Chairman announced the motion **Passed: (10-0)**.

(20)
**EMA &
Health Dept.
Grants
Accepted**

5. Consideration of acceptance of \$10,000 EMA planning grant and amendment #2 to Health Department salaries reimbursement grant – both require no matching funds.
A **motion** was made by **Commissioner Jenkins** with a second by **Commissioner Meers** to accept those grants.
Upon roll call vote the following Commissioners voted **Aye: Marcus, Meers, Jenkins, Maples, Franke, Bledsoe, Duff, Shaver, Harold and Miller: (10)**.
The following Commissioners voted **Nay: (0)**.
Thereupon the Chairman announced the motion **Passed: (10-0)**.

(21)
**Donations
Accepted**

6. Consideration of accepting a \$500 donation for the construction of the animal shelter and a \$24,000 donation from Covenant Health to equip the new senior center with computer technology.
A **motion** was made by **Commissioner Meers** with a second by **Commissioner Miller** to accept those donations.
Upon voice vote the motion **Passed** unanimously.

(22)
**Juvenile
Policy
Manual
Revised**

- A **motion** was made by **Commissioner Duff** with a second by **Commissioner Shaver** to approve revisions to the Loudon County Government Policy and Procedural Manual for the Loudon County Juvenile Department.
Upon voice vote the motion **Passed** unanimously.

Exhibit K

(23)
**Policy
Handbook
Deferred**

- Commissioner Duff** requested that “Consideration of approving revisions to the Loudon County Government Procedural Handbook” be deferred for further review by the Governmental Affairs Committee.
There were no objections.

(24)
**Attorney
Report**

- Harvey Sproul, Loudon County Attorney**, gave a brief update concerning Hotchkiss Valley LCUB appeal and Bill Cox, Building Commissioner v. William R. Hays, et al.

(25)
County
Powers Act
Adopted

A **motion** was made by **Commissioner Shaver** with a second by **Commissioner Miller** to adopt a resolution to authorize the exercise by the county of certain powers granted to municipalities under T.C.A. 6-2-201(22) and (23) with respect to the regulation of nuisances and other practices detrimental to the inhabitants of the county.

Upon roll call vote the following Commissioners voted **Aye: Marcus, Meers, Jenkins, Maples, Franke, Bledsoe, Duff, Shaver, Harold and Miller: (10).**

The following Commissioners voted **Nay: (0).**

Thereupon the Chairman announced the motion **Passed: (10-0).**

Resolution 020705-L

(26)
Notaries
Approved

A **motion** was made by **Commissioner Meers** with a second by **Commissioner Shaver** to approve notaries for Janie Shaver, Tom C. Blanchard, James O. Buttram II, Stacey Hughes Tallent, Stephanie K. Putkonen, Debra J. Heisch, Clara Bea Allen, Norma S. Kelly, Della L. DeMerchant, Betty Collier, Brett A. Hurst, David Rankin, Richard A. Rupp, Becky A. Ramsey, Larry Joe Click, Nelda Gay Queener, Dennis E. Moldenauer, Jackie G. Sartin, Peggy Ann Wells, Michael D. Strickland and Sharon K. Snodderly.

Upon voice vote the motion **Passed** unanimously.

(27)
Comments:
Non-Agenda
Items

Chairman Bledsoe asked for any visitor wishing to address the commission regarding items not on the agenda.

No one came forward to speak.

(28)
Executive
Session Held

Chairman Bledsoe called for Executive Session at 7:59 pm.

Commission returned from Executive Session at 9:08 pm.

Commissioner Harold left prior to executive session.

(29)
Annexation
Motion
Passed

A **motion** was made by **Commissioner Shaver** with a second by **Commissioner Duff** to authorize Attorney Sproul to offer a settlement of approximately ½ of claim with Wright Brothers Construction.

Upon roll call vote the following Commissioners voted **Aye: Marcus, Meers, Jenkins, Maples, Franke, Bledsoe, Duff, Shaver and Miller: (9).**

The following Commissioners voted **Nay: (0).**

The following Commissioner was **Absent: Harold: (1).**

Thereupon the Chairman announced the motion **Passed: (9-0-1).**


(30)
Adjournment

There being no further business, a **motion** being duly made and seconded, the February 07, 2005 meeting stood adjourned at 9:13 p.m.

ATTEST:


COUNTY CLERK


CHAIRMAN


COUNTY MAYOR

LOUDON COUNTY COMMISSION

RESOLUTION 020705-A

**RESOLUTION APPROVING OR ACKNOWLEDGING BOARD OR
COMMITTEE APPOINTMENT BY COUNTY MAYOR**

WHEREAS, by statute, and/or intergovernmental agreement and/or County Procedural Regulations, the County Mayor has authority to make certain committee and board appointments; and

WHEREAS, appointments are necessary at this time; and

WHEREAS, the County Mayor appoints the following as members of the

LOUDON COUNTY E - 9 1 1 BOARD

Appointee

Term Expiration

Panel A

James Webb (Replacing Bill Anderson)
Herbert Phillips
Sheriff Tim Guider

February 05, 2008
February 05, 2008
February 07, 2008

NOW, THEREFORE, BE IT RESOLVED that the Loudon County Commission, meeting in regular session assembled this 7th day of February, 2005, hereby approves and acknowledges (as appropriate), the said appointments.


COUNTY CHAIRMAN

ATTEST:


COUNTY CLERK


COUNTY MAYOR

The remaining members and their continuing expiration terms for said board or committee are as follows:

Appointee

Term Expiration

Panel B

Jack Fine (L.C. Police Chief)
Richard Martin (L.C. Fire Chief)
Gordon Harless

February 05, 2006
February 05, 2006
February 05, 2006

Panel C

Dennis Rowe
John Parris
Rondel Branam

February 05, 2007
February 05, 2007
February 05, 2007

EXHIBIT B

AN ACT to amend Chapter 57 of the Private Acts of 1959; and any other acts amendatory thereto, to create a family court in Loudon County; and to provide for a judge to serve such court.

BE IT ENACTED BY THE GENERAL ASSEMBLY OF THE STATE OF TENNESSEE:

SECTION 1. Effective August 1, 2006, there is hereby created and established a Family Court in and for Loudon County, Tennessee, which shall be designated the "Family Court of Loudon County, Tennessee".

SECTION 2. The Judge for the Family Court of Loudon County, Tennessee, shall be required to possess all the qualifications and shall be paid the same compensation as prescribed by law for general sessions judges, but in no event shall such Family Court Judge receive less than the compensation paid to the general sessions judge of Loudon County, and shall take the same oath prescribed for such judges. The Family Court Judge shall be elected by the qualified voters of Loudon County at the regular August election in 2006. At the August general election in 2006, and every eight (8) years thereafter, the qualified voters of Loudon County shall elect a person to serve as Family Court Judge for a term of eight (8) years.

SECTION 3. The Family Court of Loudon County, Tennessee and the judge thereof, shall have original jurisdiction over all probate, domestic and juvenile matters. The Judge of Family Court is hereby vested with and shall have concurrent jurisdiction with the Judge of the Court of General Sessions over all civil matters prescribed by general law for judges of general sessions and as set forth in Chapter 57 of the Private Acts of 1959, Chapter 284 of the Private Acts of 1963 and Chapter 86 of the Private Acts of 1981. The Judge of Family Court and the Judge of the Court of General Sessions are authorized to interchange with each other where necessary for the efficient dispatch of cases and judicial business.

SECTION 4. If a vacancy occurs for any reason in the office of the Judge of Family Court of Loudon County, Tennessee, the vacancy shall be filled by the Loudon County Board of Commissioners as provided by law; and the person so appointed by the Board shall serve until the first day of September following the next biennial August election occurring more than thirty (30) days after such vacancy occurs and until such person's successor is duly elected and qualified.

SECTION 5. The Loudon County Board of Commissioners shall annually make such appropriations of funds as are necessary and appropriate for the orderly operation and administration of the court herein created; and, to the extent necessary, the Judges of the Court of General Sessions and Family Court, the clerks and such other personnel as may from time to time be employed, shall assist in the preparation of budgets and other information necessary to make proper appropriations for the operation of this Court. Loudon County, upon creation of the Family Court, and thereafter from time to time, as may be necessary, shall provide the necessary space to provide a courtroom in Loudon County, Tennessee, the necessary furnishings and supplies and equipment for the proper operation and maintenance of the Court, and pay for such expenses out of the County general funds. The regular place for holding such Court shall be in any courtroom provided in Loudon County, Tennessee, but at the discretion of the Family Court Judge, court may be held in any other place or places within Loudon County and at such time and places as the judge may designate.

SECTION 6. The Judge of the existing General Sessions Court of Loudon County, Tennessee, shall, upon passage of this act, assume the position of Senior Judge of the inferior courts of Loudon County. Thereafter, the position of Senior Judge shall be determined by the length of tenure of a judge of the General Sessions Court or the Family Court of Loudon County, Tennessee. In the event that new judges are elected to the seats of both the Court of General Sessions and Family Court of Loudon County, Tennessee in the same year, then the judge who received the most votes in the election shall be the Senior Judge. The Senior Judge shall be authorized and empowered to set the Courts' dockets and assign cases associated with the General Sessions Court and Family Court of Loudon County, Tennessee, and shall be in charge of the general administration of the General Sessions Court and Family Court of Loudon County, Tennessee. This section shall not be construed as infringing upon the clerk's authorized duties. **The Loudon County Juvenile Department shall be a separate department and shall be administered and supervised pursuant to the policy and procedures manual established by the Loudon County Board of Commissioners. This shall not be construed as infringing upon the Judges authorized duties.**

SECTION 7. This act shall have no effect unless it is approved by a two-thirds (2/3) vote of the legislative body of Loudon County. Its approval or nonapproval shall be proclaimed by the presiding officer of the legislative body of Loudon County and certified to the Secretary of State.

SECTION 8. For the purpose of approving or rejecting the provisions of this act, it shall be effective upon becoming a law, the public welfare requiring it. For purposes of qualifying for, and seeking election to, the office of Judge of the Family Court of Loudon County, Tennessee, it shall take effect on January 1, 2006. For all other purposes, it shall become effective on August 1, 2006.

Resolution 020705-C

**Resolution Urging TDOT To Appropriate Funding For Safety Improvements
At The Intersection Of Shaw Ferry Road And US Highway 11**

Whereas, the intersection of Shaw Ferry Road and US Highway 11 has been the scene of frequent accidents for several years, including two (2) recent fatalities; and

Whereas, this is a high traffic intersection in a growth area of the county; and

Whereas, the traffic count at this intersection is expected to increase rapidly; and

Whereas, TDOT has recently completed an engineering study of the intersection which concluded that improvements to the intersection would cost approximately \$725,000; and

Whereas, TDOT safety enhancement grants are limited to \$100,000 for each project; and


Whereas, financing the additional \$625,000 would place an undue burden on Loudon County and its taxpayers.


Now Therefore, Be It Resolved, by the Loudon County Commission meeting in regular session, assembled this 7th day of February, 2005, that TDOT include these improvements in its budget for the upcoming fiscal year.

Be It Further Resolved that a copy of this Resolution be forwarded to Loudon County's state legislators urging them to make this a matter of high priority and to seek any and all funding available for the expeditious completion of this project.


County Chairman

Attest:


County Clerk


County Mayor

RESOLUTION 020705-D

A RESOLUTION AMENDING THE ZONING MAP OF LOUDON COUNTY, TENNESSEE, PURSUANT TO CHAPTER FOUR, §13-7-105 OF THE TENNESSEE CODE ANNOTATED, TO REZONE PROPERTY LOCATED OFF HIGHWAY 70 EAST, A .70 ACRE PORTION OF TAX MAP 10, PARCEL 180.01, SITUATED IN THE FIFTH LEGISLATIVE DISTRICT, FROM C-2, GENERAL COMMERCIAL DISTRICT, TO R-1, RURAL RESIDENTIAL DISTRICT.

WHEREAS, the Loudon County Commission, in accordance with Chapter Four, §13-7-105 of the Tennessee Code Annotated, may from time to time, amend the number, shape, boundary, area or any regulation of or within any district or districts, or any other provision of any zoning resolution, and

WHEREAS, the Regional Planning Commission has forwarded a recommendation regarding the amendment to the Zoning Map of Loudon County, Tennessee,

WHEREAS, a notice of public hearing and a description of the resolution appeared in the Loudon County News Herald on December 19-20, 2004, consistent with the provisions of Tennessee Code Annotated, §13-7-105,

NOW, THEREFORE, BE IT RESOLVED by the Loudon County Commission that the Zoning Map of Loudon County, Tennessee be amended as follows:

1. That property located off Hwy 70 E, a .70 acre portion of Tax Map 10, Parcel 180.01, situated in the Fifth Legislative District, be rezoned from C-2, General Commercial District, to R-1, Suburban Residential District, as represented on the attached map; said map being part of this Resolution.

BE IT FINALLY RESOLVED, that this Resolution shall take effect immediately, the public welfare requiring it.


ATTEST


APPROVED: LOUDON COUNTY MAYOR

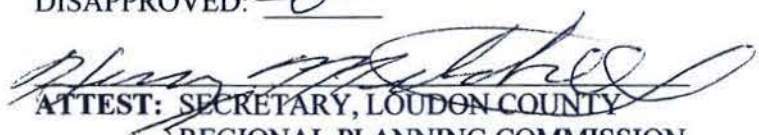

LOUDON COUNTY CHAIRMAN

DATE: 02/07/05

The votes on the question of approval of this Resolution by the Planning Commission is as follows:

APPROVED: 10

DISAPPROVED: 0


ATTEST: SECRETARY, LOUDON COUNTY
REGIONAL PLANNING COMMISSION
Dated: December 21, 2004

RESOLUTION 020705-E

A RESOLUTION ADOPTED BY THE LOUDON COUNTY COMMISSION ACCEPTING HIGHWAY 70E COMMERCIAL PARK SUBDIVISION (KEVIN LANE), OAKLEY GLEN SUBDIVISION (OAKLEY GLEN LANE), MISTY RIDGE SUBDIVISION (MISTY RIDGE DRIVE-ADDITION), MAPLE HILL HEIGHTS SUBDIVISION (MAPLE HILLS LANE), WARRIOR'S CHASE PHASE I (NORTH WILKERSON LANE), BEALS LANDING (BEALS LANDING LANE) AND DERBY CHASE SUBDIVISION (DERBY CHASE DRIVE & JULIP LANE) INTO THE PUBLIC ROADWAY SYSTEM OF LOUDON COUNTY, TENNESSEE

WHEREAS, the chief legislative body of the county has the authority under Tennessee Code Annotated to accept the dedication of roads, to adopt policies and standards for the acceptance of new roads and to reopen previously closed county roads; and

WHEREAS, the Loudon County Regional Planning Commission has received requests that above stated subdivisions and/or roadways be accepted into the county public road system; and

WHEREAS, said roads have been built to County road standards including 50' right-of-ways; and


WHEREAS, the Loudon County Regional Planning Commission has reviewed these matters and has recommended that said subdivisions and/or roadways **be accepted** into the County's roadway system.

NOW, THEREFORE, BE IT RESOLVED, that the Loudon County Commission considers the acceptance of these roads to be in the public benefit and that said roads be accepted into the County's roadway system.

NOW, THEREFORE, BE IT FINALLY RESOLVED, that this Resolution shall take effect immediately the public welfare requiring it.


County Chairman

Attest:


County Clerk



County Mayor

EXHIBIT F

LOUDON COUNTY ROAD LIST

FEBRUARY 7, 2005

ADOPTED RESOLUTION 020705

LOUDON COUNTY ROAD LIST

2/07/2005

DON PALMER,

ROAD SUPERINTENDENT

CLASS 1 - 24'-100'

CLASS 2 - 18'-40'

CLASS 3 - 14'-30'

CLASS 4 - 10'-20'

LOUDON COUNTY ROAD LIST
ROAD NAME

2/7/2005

A

	LENGTH MILES	COUNTY OR STATE AID	CLASS AND WIDTH	ROAD BED WIDTH	RIGHT OF WAY WIDTH	CURBED SUBDIV DEAD END
ABBOTT CROSSING LN	0.9	CO.	3-26'			
ADKINS ROAD	0.2	CO.				
ALLEN ROAD	0.2	CO.	3-16'	18'		DE
ALLEN SHORE DRIVE	0.5	CO.				
ALLISON TOWN ROAD	0.6	CO.				
ALPINE DRIVE	0.1	CO.				
ANGLEWOOD DRIVE	0.2	CO.	3-23'	CURB-DE
ANTIOCH CHURCH ROAD E	2.7	SA				
ANTIOCH CHURCH ROAD W	2.4	CO.				
APPLEBY LANE	0.2	CO.				
ASHFORD LN	0.1	CO.	4-20'			
AVERY CIRCLE	0.7	CO.	3-26'	CURB
AVERY STREET	0.2	CO.	3-26'	CURB
AXLEY CHAPEL ROAD	2.2	CO.				

B

BAILEYS ROAD	0.2	CO.				
BARCLAYS COURT	0.1	CO.				CURB-DE
BARGER ROAD	0.1	CO.	3-15'	16'		DE
BARKMOOR DRIVE	0.3	CO.				DE
BARR ROAD	0.3	CO.				
BARRIER DRIVE	0.2	CO.				
BAT CREEK ROAD	1.1	CO.				
BAT CREEK ROAD E	1.3	CO.				
BAXTER BRIGHT ROAD	0.4	CO.				

LOUDON COUNTY ROAD LIST
2/7/2005

ROAD NAME	LENGTH	COUNTY	CLASS	ROAD BED	RIGHT	CURBED
B	MILES	OR STATE AID	AND WIDTH	WIDTH	OF WAY WIDTH	SUBDIV DEAD END
BEALS CHAPEL ROAD	2.8	CO.	3-18'			DE
BEALS CHAPEL ROAD	2.8	SA	3-21'	22'	
BEALS LANDING LANE	0.2	CO.	3-24'	24'	50 FT	CURBED
BEELER LOOP ROAD	0.4	CO.				
BELL ROAD N	0.8	CO.				
BELL ROAD S	0.8	CO.				
BELL VIEW ROAD	0.7	CO.				
BENJAMIN DRIVE	0.2	CO.				
BIG HILL ROAD	1.9	CO.				
BIG SANDY ROAD	6.1	CO.				
BILL SMITH ROAD	0.4	CO.				
BIRD ROAD	1.2	SA				
BISHOP ROAD	1.1	CO.				
BLACK ROAD	1	CO.				
BLACKBERRY RIDGE DRIVE	0.7	CO.	3-26'	CURB-DE
BLAIR ROAD		CO.				
BLUE HERRON DRIVE	0.1	CO.	3-24'	CURB-DE
BLUE SPRINGS ROAD	3.8	SA				
BLUE TICK LANE	0.4	CO.				DE

LOUDON COUNTY ROAD LIST
2/7/2005

ROAD NAME	LENGTH	COUNTY	CLASS	ROAD BED	RIGHT OF	CURBED
B	MILES	OR	AND	WIDTH	WAY	SUBDIV
		STATE AID	WIDTH		WIDTH	DEAD END
BONA VISTA LANE	0.1	CO.				
BRADSHAW HOLLOW ROAD	0.8	CO.				
BRANCH ROAD	1.1	CO.				
BRANDON DRIVE	0.1	CO.	3-16'	16'
BRANDYWINE DRIVE	1.1	CO.				
BRANNON ROAD	0.1	CO.				
BREAZEALE ROAD	1.9	CO.				
BRENTWOOD PLACE ROAD	0.1	CO.	3-26'
BREWSTER ROAD	0.1	CO.				
BRIGHT ROAD	2.2	CO.				
BROOK ROAD	1.6	CO.				
BROOKVIEW ROAD	0.8	CO.				
BROWDER HOLLOW ROAD	1.6	CO.				
BROWDER SCHOOL ROAD	0.2	CO.				
BURL ANDERSON ROAD	0.2	CO.				
BURNETTE CIRCLE	0.4	CO.				
BUSTER BLVD	0.1	CO.	4-12'	16'		DE
BUTTERMILK ROAD	5.1	SA				
BUTTERMILK ROAD W	0.5	CO.				

LOUDON COUNTY ROAD LIST
2/7/2005

ROAD NAME	LENGHT MILES	COUNTY OR STATE AID	CLASS AND WIDTH	ROAD BED WIDTH	RIGHT OF WAY WIDTH	CURBED SUBDIV DEAD END
C						
C & C ROAD	0.2	CO.				DE
CABE ROAD	0.5	CO.				
CALDWELL ROAD	1.3	CO.				
CALLOWAY CIRCLE	0.8	CO.	3-26'	CURB
CALLOWAY DRIVE	0.5	CO.	3-26'	CURBED
CALLOWAY ROAD	2.6	CO.				
CAMERON LANE	0.1	CO.	3-22'	CURB-DE
CARDINAL VIEW COURT	0.1	CO.				CURB-DE
CARDWELL CHAPEL ROAD	1.5	CO.				
CARPENTER LOOP	1.1	CO.				
CARTER DRIVE(ANNEXED L.C.)	0.2	CO.				
CARTER ROAD	0.4	CO.				
CARTER'S CHAPEL ROAD	1.3	SA				
CASEY LANE	0.1	CO.	3-22'	CURB-DE
CATTLEMAN'S DRIVE	0.2	CO.	3-25'	CURB-DE
CECIL WEBB ROAD	0.5	CO.				
CEDAR CIRCLE	0.6	CO.	3-25'	CURBED
CEDAR PARK DRIVE	0.2	CO.	4-16'	18'		DE
CEMETERY ROAD	0.4	CO.				
CHELSEA CIRCLE	0.1	CO.	CURB-DE

LOUDON COUNTY ROAD LIST
2/7/2005

ROAD NAME	LENGTH MILES	COUNTY OR STATE IAD	CLASS AND WIDTH	ROAD BED WIDTH	RIGHT OF WAY WIDTH	CURBED SUBDIV DEAD END
C						
CHILI LANE	0.1	CO.				
CHRISMAN ROAD	0.2	CO.				
CIRCLE DRIVE	0.4	CO.				
CLARKE ROAD	0.4	CO.				
CLAY HOLLOW ROAD	1.1	CO.				
CLEAR BRANCH ROAD N	0.5	CO.				
CLEAR BRANCH ROAD S	0.3	CO.				
CLEAR COVE COURT	0.1	CO.	3-24'	CURB-DE
CLINCHVIEW DRIVE	0.1	CO.				
CLOYD'S CREEK ROAD	0.2	CO.				
CLUB DRIVE	0.4	CO.				CURBED
COLUMBUS DRIVE	1.2	CO.				CURBED
CONKINNON DRIVE	1.3	CO.	3-24'	CURBED
CONMASTER ROAD	0.3	CO.				
COOK DRIVE	0.3	CO.				
COPE ROAD	0.2	CO.				
CORDOVA LANE	0.1	CO.				CURBED
CORINTH CHURCH ROAD	1.5	CO.				
CORINTH ROAD	1.4	CO.				
CORNETT ROAD	0.4	CO.				

LOUDON COUNTY ROAD LIST
2/7/2005

ROAD NAME	LENGTH MILES	COUNTY OR STATE AID	CLASS AND WIDTH	ROAD BED WIDTH	RIGHT OF WAY WIDTH	CURBED SUBDIV DEAD END
C						
COSTNER ROAD	0.2	CO.				
COULTER SHOALS CIRCLE	0.7	CO.	3-19'
COVENANT CIRCLE	0.4	CO.	3-24'	CURBED
COVE VIEW LANE	0.1	CO.	3-23'	CURB-DE
COX ROAD	0.2	CO.				
COYTEE ROAD	1.3	CO.				
CRANFIELD LANE	0.1	CO.	3-16'	18'		DE
CREEKWOOD COURT	0.1	CO.	3-24'	CURB-DE
CRESCENT DRIVE	0.2	CO.				
CRESS LANE	0.3	CO.	3-17'	19'		DE
CRESTVIEW CIRCLE	0.6	CO.	3-26'	CURB
CRESTVIEW DRIVE	0.1	CO.	3-18'		
CROCK ROAD	0.9	CO.				
CRUZE ROAD	0.9	CO.				DE
CUDDIE LANE	0.1	CO.				
CUSICK CIRCLE	0.6	CO.	3-19'	21'	
CUSICK LANE	0.1	CO.	3-19'	21'		DE
D						
DAILEY AVE	1.1	CO.				
DAIRY LANE	0.3	CO.	3-26'	CURB
DAVIS DAIRY ROAD	0.3	CO.				
DAVIS DRIVE	0.3	CO.	3-15'	16'		DE
DAVIS FERRY ROAD	2.8	SA				

LOUDON COUNTY ROAD LIST
2/7/2005

ROAD NAME	LENGTH MILES	COUNTY OR STATE AID	CLASS AND WIDTH	ROAD BED WIDTH	RIGHT OF WAY WIDTH	CURBED SUBDIV DEAD END
D						
DAVIS RIDGE ROAD	0.4	CO.				
DAVIS LANE	0.9	CO.				DE
DAWSON ROAD	0.8	CO.				
DEADEND ROAD	0.5	CO.				
DEATON ROAD	0.3	CO.	3-13'			DE
DEERFIELD COURT	0.1	CO.				CURB-DE
DEERFIELD LN	0.5	CO.				
DERBY CHASE DRIVE	4070'	CO.	3-22'	22'	50'	
DEWITT DRIVE	0.4	CO.	3-15'	16'	DE
DIXIE LEE CIRCLE	0.7	CO.				
DIXIE LEE LANE	0.1	CO.				DE
DIXON ROAD	0.7	CO.	3-22'	22'	
DOGWOOD LANE	0.1	CO.	4-16'	20'		DE
DOGWOOD LANE E	0.1	CO.	3-24'	CURB-DE
DONNA DRIVE	0.4	CO.				
DONALDSON LIGHT LANE	0.2	CO.				DE
DOTSON HILL ROAD	0.3	CO.				
DOTSON ROAD	0.3	CO.				
DOWNING COURT	0.1	CO.				CURB-DE
DRIFTWOOD COURT	0.1	CO.	3-24'	CURB-DE
DRY BRANCH ROAD	0.3	CO.				
DRY RIDGE ROAD	1.7	CO.				
DRY VALLEY ROAD	2.4	SA				
DUGGAN ROAD	0.1	CO.				DE
DUNCAN ROAD	0.6	CO.	4-13'	13'	
DUNRIDGE LANE	0.1	CO.	3-26'	CURB-DE
DUNSMORE ROAD	0.3	CO.				
DUTTON ROAD	1.1	CO.				

LOUDON COUNTY ROAD LIST
2/7/2005

ROAD NAME	LENGTH MILES	COUNTY OF STATE AID	CLASS AND WIDTH	ROAD BED WIDTH	RIGHT OF WAY WIDTH	CURBED SUBDIV DEAD END
E						
EAST COAST TELLICO PKWY	5.7	SA				
EASTER DRIVE	0.2	CO.				
EASTER RIDGE ROAD	0.3	CO.	3-17'	20'		
EASTMAN DRIVE	2.5	CO.			
EBLEN ROAD	0.2	CO.				
ECHO HOLLOW ROAD	0.4	CO.				
EDGE LANE	0.2	CO.				
EDITH LANE	0.5	CO.				
EDWARDS SCHOOL ROAD	0.5	CO.				
EL CAMINO LANE	0.4	CO.				DE
ELLIS ROAD	0.3	CO.				
ENGEL ROAD	0.4	CO.				
ERIE ROAD	2.6	CO.				
ESTES ROAD	1.4	CO.			
EVERGREEN CIRCLE	0.2	CO.				
F						
FAIRVIEW DRIVE	0.1	CO.	3-16'	18'		DE
FAIRVIEW ROAD	1.7	CO.				
FAIRWAY DRIVE	0.2	CO.				CURBED
FISHER LANE	1.8	CO.				
FISHERMAN COVE LANE	0.2	CO.	2-16'			

LOUDON COUNTY ROAD LIST
2/7/2005

ROAD NAME	LENGTH	COUNTY	CLASS	ROAD BED	RIGHT	CURBED
F	MILES	OR STATE AID	AND WIDTH	WIDTH	OF WAY WIDTH	SUBDIV DEAD END
FLATWOODS ROAD	1.6	CO.				
FORD ROAD	1.7	SA	3-20'	20'	
FORE DRIVE	0.1	CO.				CURBED
FOREST HEIGHTS CIRCLE	1	CO.				
FOREST HILLS DRIVE	0.1	CO.	3-20'
FORK CREEK ROAD	3	CO.				
FORK ROAD	0.1	CO.				
FORTNER ROAD	0.1	CO.				
FOSHEE ROAD	1.5	CO.				
FOSTER DRIVE	0.4	CO.	3-26'	CURB
FOSTER ROAD	1.2	CO.				
FOUNTAIN HEAD COURT	0.1	CO.				CURB-DE
FOUTE TOWN ROAD	0.2	CO.	4-12'	13'		DE
FOX HUNTERS ROAD	0.4	CO.	4-13'	13'		DE
FRANKLIN ESTATES LN	0.4	CO.	3-25'			
FRIENDSHIP ROAD	0.5	CO.				
FRIENDSVILLE ROAD	2.5	CO.				
G						
GALLAHER ROAD	0.3	CO.				
GALYON DRIVE	0.1	CO.				
GALYON ROAD	0.6	CO.				
GAP ROAD	1.1	CO.				

LOUDON COUNTY ROAD LIST
2/7/2005

ROAD NAME	LENGTH MILES	COUNTY OR STATE AID	CLASS AND WIDTH	ROAD BED WIDTH	RIGHT OF WAY WIDTH	CURBED SUBDIV DEAD END
G						
GASTON ROAD	0.2	CO.				
GENTRY DRIVE	0.2	CO.				
GENTRY ROAD	0.8	CO.				
GET GOOD HOLLOW ROAD	1.8	CO.				
GIFFIN CIRCLE	0.4	CO.				
GILBERT LANE	0.5	CO.				DE
GILES ROAD		CO.				
GLENDALE COMMUNITY ROAD	1.5	CO.				
GLEN MAR DRIVE	0.4	CO.	3-24'	CURB-DE
GRANDVIEW DRIVE(LC)	0.3	CO.	3-26'	CURB
GRANDVIEW DRIVE(LO)	0.4	CO.				
GRAPE TREE COURT		CO.				CURBED
GREEN DRIVE	0.5	CO.				
GRIFFITS KEEP COURT	0.2	CO.				CURBED
GRIMES ROAD	1.9	CO.				
GRUBB LANE	0.1	CO.				
GRUBB ROAD	0.8	CO.				
GRYDER LANE	0.6	CO.				
H						
HACKNEY CHAPEL ROAD	0.7	CO.				
HALL ROAD	1	CO.				
HALL STREET	0.7	CO.	4-16'			
HAMMONTREE LANE	0.3	CO.				
HAPPY HOLLOW ROAD	2.7	SA				
HARBOR POINT COURT	0.1	CO.	3-24'	CURB-DE
HARBOUR PLACE	0.1	CO.	3-23'	CURB-DE

LOUDON COUNTY ROAD LIST
2/7/2005

ROAD NAME	LENGTH MILES	COUNTY OR STATE AID	CLASS AND WIDTH	ROAD BED WIDTH	RIGHT OF WAY WIDTH	CURBED SUBDIV DEAD END
H						
HARBOUR VIEW DRIVE	0.7	CO.	3-23'	CURB-DE
HARDIN DRIVE	0.4	CO.	4-19'	23'
HARMON LANE	0.2	CO.
HARRIS ROAD	1.5	CO.
HARRISON LANE	1	CO.
HARRISON ROAD	2.4	CO.
HATLEY DRIVE	0.3	CO.
HEATHER LANE	0.1	CO.
HEATON ROAD	0.3	CO.
HEWINS ROAD	0.3	CO.	4-13'	14'	DE
HICKEY DRIVE	2.6	CO.
HICKORY CREEK ROAD	2.6	SA
HICKORY VALLEY ROAD	0.4	CO.
HIDDEN VALLEY LANE	0.1	CO.	4-16'	20'	DE
HIDDEN VALLEY ROAD	0.1	CO.	4-16'	20'
HIGHLAND AVENUE	0.6	CO.
HILLSBOROUGH LN	0.2	CO.	3-22'
HILLTOP DR	0.8	CO.	3-24'
HINES VALLEY ROAD	5.9	SA
HIRST CIRCLE	0.7	CO.	3-24'	CURBED
HOFFMAN DRIVE	0.2	CO.
HOFFMAN LANE	0.1	CO.
HOLBROOK AVENUE	0.2	CO.
HOLLAND TRAIL	0.7	CO.	4-19'	23'
HOLT DRIVE(ANNEXED LOUDON CITY)	0.6	CO.
HOLT ROAD	0.6	CO.
HOPE CREEK ROAD	0.9	CO.
HOTCHKISS VALLEY LANE	0.2	CO.	DE
HOTCHKISS VALLEY ROAD E	4.6	SA

LOUDON COUNTY ROAD LIST
2/3/2005

ROAD NAME	LENGTH MILES	COUNTY OR STATE AID	CLASS AND WIDTH	ROAD BED WIDTH	RIGHT OF WAY WIDTH	CURBED SUBDIV DEAD END
H						
HOTCHKISS VALLEY ROAD W	1.7	CO.				
HOUK ROAD	0.2	CO.				
HUBBARD ROAD	1.8	CO.				
HUFFS FERRY ROAD N	1.8	CO.				
HUNTSVILLE HOLLOW ROAD	1.1	CO.				
HUTTON ROAD	0.6	CO.				
I						
INDPENDENCE LANE	0.1	CO.	4-12'	14'	
INTERSTATE LANE	0.6	CO.				
IRENE LN	0.3	CO.	3-24'			
J						
JACKSON BEND ROAD	1.5	CO.				
JACKSON CEMETERY ROAD	0.4	CO.				
JACKSON FERRY ROAD	1.6	CO.				
JACOBS ROAD	0.5	CO.				
JAMES DRIVE	0.3	CO.	3-26'	CURB-DE
JESSIE LANE	0.2	CO.	3-27'	CURB

LOUDON COUNTY ROAD LIST
2/7/2005

ROAD NAME	LENGTH MILES	COUNTY OR STATE AID	CLASS AND WIDTH	ROAD BED WIDTH	RIGHT OF WAY WIDTH	CURBED SUBDIV DEAD END
J						
JIM CONNER ROAD	0.2	CO.	4-12'	16'		DE
JIM DYKE ROAD	1.5	CO.				
JOHNSON CHURCH ROAD	0.3	CO.				
JULIP LANE	1040'	CO.	2-18'	18'	50'	
K						
KEATON ROAD	0.3	CO.				DE
KEENER LANE	0.3	CO.	4-12'	12'		DE
KENNY BROOK LANE	0.2	CO.				
KEVIN LANE	0.3	CO.	3-24'	24'	50 FT	CURBED
KIMBRELL ROAD	0.7	CO.				
KING ROAD	0.8	CO.				
KISER LANE	0.3	CO.				
KISER ROAD (LO)	1.1	CO.				
KISER STATION ROAD (G)	0.8	CO.				
L						
LAKE COVE ROAD	0.3	CO.	3-24'	CURBED
LAKE CREST DRIVE	1	CO.	3-24'	CURBED
LAKE DRIVE	0.7	CO.				

LOUDON COUNTY ROAD LIST

2/7/2005

ROAD NAME	LENGTH MILES	COUNTY OR STATE AID	CLASS AND WIDTH	ROAD BED WIDTH	RIGHT OF WAY WIDTH	CURBED SUBDIV DEAD END
L						
LAKE FOREST DRIVE	0.2	CO.	3-21'	21'		DE
LAKE HARBOUR DRIVE	0.4	CO.	3-24'	CURB-DE
LAKE POINT DRIVE	0.1	CO.	3-18'			CURB-DE
LAKELAND DRIVE	2.7	SA	3-20'	21'		
LAKELAND FARMS ROAD	0.4	CO.	4-12'	14'		DE
LAKESIDE DRIVE	1.4	CO.	3-18'	18'	
LAKEVIEW ROAD	1.7	CO.	22-Mar 23'			
LAKEWOOD DRIVE	0.6	CO.				
LANE ROAD	0.2	CO.	3-16'	17'		DE
LARUE ROAD	0.1	CO.				
LAURA LANE	0.1	CO.				
LEE HI LANE	0.1	CO.				
LEE SHIRLEY ROAD	0.2	CO.				
LEEPER'S FERRY ROAD	0.5	CO.				
LEEPER PARKWAY	0.2	CO.	3-26'	CURB
LENNOX COURT	0.1	CO.				CURB-DE
LENOIR DRIVE	0.1	CO.	3-26'	CURBED
LEONA DRIVE	0.3	CO.				
LETTERMAN ROAD	0.1	CO.				
LINDER LANE	0.1	CO.	3-24'	CURB-DE
LINGENFELTER LANE	0.1	CO.	3-20'	CURB-DE
LITTLE MOUNTAIN LANE	0.5	CO.				
LITTLE SHUBERT ROAD	0.1	CO.				
LITTLE VALLEY ROAD	1.8	CO.				
LONG COVE COURT	0.3	CO.	3-24'	CURB-DE
LONG ROAD	0.2	CO.				
LOU GODDARD LANE	0.3	CO.				
LOUDON DRIVE		CO.				
LOUDON RIDGE ROAD	2.6	SA				
LUCY LANE		CO.				
LYNN ROAD	1.8	CO.				
LYNNWOOD DRIVE	0.7	CO.				

LOUDON COUNTY ROAD LIST

2/7/2005

ROAD NAME	LENGTH MILES	COUNTY OR STATE AID	CLASS AND WIDTH	ROAD BED WIDTH	RIGHT OF WAY WIDTH	CURBED SUBDIV DEAD END
M						
MALONE ROAD (LC)	0.9	CO.				
MALONE ROAD (LO)	1.2	SA				
MANIS ROAD	0.6	CO.				
MAPLE HILL ROAD	1.4	SA				
MAPLE HILLS LANE	0.4	CO.	3-24'	24'	50 FT	CURBED
MAPLETREE LANE	0.1	CO.	3-24'	CURB-DE
MARBLE BLUFF ROAD	1.3	SA				
MARTEL ROAD	4.2	SA	3-21'	21'		
MARKWOOD ROAD	1	CO.				
MASHBURN DRIVE	0.4	CO.	4-13'	13'		DE
MATLOCK BEND ROAD	4.7	CO.				
MATLOCK BEND ROAD E	1.9	CO.				
MATLOCK ROAD	0.6	CO.				
MATLOCK SHORES ROAD		CO.				
MATLOCK TRAIL	0.3	CO.				
MAYO ROAD	0.8	CO.				
MAYO ROAD SOUTH	0.2	CO.				
MCDANIEL LANE	0.2	CO.	4-16'	20'	DE
MCGHEE ROAD	0.6	CO.				
MCKELVEY ROAD	0.7	CO.				
MCTEER ROAD(ANNEXED L.C.)	0.3	CO.				
MEADOW DRIVE	0.3	CO.	3-26'	CURB
MEADOW ROAD N	2.6	SA				
MEADOW ROAD W	2.7	SA				
MEALER ROAD	0.6	CO.				
MIDWAY ROAD	0.8	CO.	3-17'	19'	

LOUDON COUNTY ROAD LIST
2/7/2005

ROAD NAME M	MILES	OR STATE AID	AND WIDTH	WIDTH	OF WAY WIDTH	SUBDIV DEAD END
MILLERS COVE LANE	0.3	CO.				CURBED
MILLER ROAD	0.3	CO.	3-24'	CURB
MILLER ROAD	0.4	CO.	4-12'		
MIMOSA STREET	0.1	CO.	4-16'	20'		DE
MISTY RIDGE DRIVE	0.3	CO.	3-27'	CURBED
MISTY RIDGE DRIVE(ADDITION)	0.3	CO.	3-24'	24'	50 FT	CURBED
MISTY VIEW DRIVE	0.2	CO.				CURBED
MONTCREST DRIVE	0.1	CO.				
MONTREY DRIVE	0.3	CO.				
MONTICELLO DRIVE	0.1	CO.				
MONTTOOTH ROAD	0.5	CO.				
MONUMENT STREET	0.1	CO.				
MONTVIEW ROAD	0.7	CO.				
MORGANTON CEMETERY ROAD	0.5	CO.				
MORGANTON ROAD	4.2	SA				
MORTON LANE	0.2	CO.	3-14'	14'		DE
MORTON ROAD	1.3	CO.	3-16'	16'	
MOSS ROAD	0.8	CO.				
MOUNTAIN CREST LN	0.2	CO.	3-25'			
MOUNTAIN VIEW ROAD	0.5	CO.				
MT. ZION CHURCH ROAD	0.5	CO.				
MUDDY CREEK ROAD	1.4	SA	3-23'	26'	
MURRY'S CHAPEL ROAD	0.9	CO.				
MYERS ROAD (LC)	0.5	CO.				
MYRTLE ROAD	0.4	CO.				

LOUDON COUNTY ROAD LIST
2/3/2005

ROAD NAME	LENGTH MILES	COUNTY OR STATE AID	CLASS AND WIDTH	ROAD BED WIDTH	RIGHT OF WAY WIDTH	CURBED SUBDIV DEAD END
N						
NATIONAL CAMPGROUND ROAD	1.6	SA				
NEELEY ROAD	0.1	CO.	4-10'	12'		DE
NESS LANE	0.3	CO.				
NEW HOPE ROAD	2.3	CO.			
NEW MACEDONIA ROAD	0.2	CO.				
NEWBERRY DRIVE	0.5	CO.				
NEWTON ROAD	0.2	CO.			
NICHOLS ROAD WITH EXT. 200 ft	0.4	CO.	4-13'	14'		DE
NILES FERRY ROAD	2.1	CO.				
NORTH HOLSTON DRIVE	0.4	CO.				
NORTH TRIGONIA ROAD	2.5	CO.				
NORTHSHORE DRIVE	2.1	CO.	3-21'	23'	
NORTHVIEW DRIVE	0.3	CO.				
N. WILKERSON ROAD	512'	CO.	3-24'	24'	50 FT	CURBED
NOTCH-IN-HILL ROAD	2.9	CO.				
O						
OAK CHASE BLVD	0.6	CO.				CURBED
OAK GROVE ROAD	0.7	CO.				
OAKLEY GLEN LANE	0.2	CO.	3-24'	24'	50 FT	CURBED
OAKWOOD ESTATES DRIVE (UNIT 3)	0.8	CO.	3-24'	CURB-DE
OLD BAILEY ROAD	0.2	CO.	4-11'			DE

LOUDON COUNTY ROAD LIST
02/07/2005

ROAD NAME	LENGTH MILES	COUNTY OR STATE AID	CLASS AND WIDTH	ROAD BED WIDTH	RIGHT OF WAY WIDTH	CURBED SUBDIV DEAD END
O						
OLD FARM ROAD	0.1	CO.				
OLD GREENBACK ROAD	0.7	CO.				
OLD HOLLOW ROAD	0.8	CO.				
OLD HWY 95	2.4	CO.				
OLD KINGSTON ROAD	2.4	CO.				
OLD LEE HIGHWAY	0.4	CO.				
OLD MIDWAY ROAD	1.1	CO.	3-17'	17'		
OLD NILES FERRY PIKE	0.1	CO.			
OLD SINKING CREEK ROAD	0.6	CO.				
OLD SPEARS ROAD	0.3	CO.	4-13'	14'		DE
OLD STAGE ROAD	0.9	CO.	4-18'	20'	
OLD SUGAR LIMB ROAD	1.8	CO.				
OODY ROAD	0.4	CO.				
ORCHARD DRIVE	0.1	CO.	3-24'	CURB
OREN WHITE ROAD	0.3	CO.				
OSPREY COVE COURT	0.2	CO.	3-24'	CURB-DE
OTTER LANE	0.1	CO.	3-24'	CURB-DE
OUTER DRIVE	0.5	CO.				
OVERLOOK DRIVE	0.1	CO.				
OVERLOOK ROAD	0.2	CO.				CURBED
OWNBY ROAD	0.1	CO.				
OXBOW ROAD	0.3	CO.				
P						
PALMER DRIVE	0.6	CO.	3-14'	15'		DE
PAR DRIVE	0.1	CO.				CURBED
PARDUE LANE	0.4	CO.	4-10'	12'		DE
PARKWAY DRIVE	0.3	CO.				DE

LOUDON COUNTY ROAD LIST

02/07/2005

ROAD NAME	LENGTH MILES	COUNTY OR STATE AID	CLASS AND WIDTH	ROAD BED WIDTH	RIGHT OF WAY WIDTH	CURBED SUBDIV DEAD END
PARRIS DRIVE	1.7	CO.	3-19'	20'	
PATE ROAD	0.2	CO.				
PAW PAW PLAINS ROAD	0.8	CO.				
PAW PAW PLAINS ROAD W	0.9	CO.				
PEACHTREE STREET	0.1	CO.				
PEMBROOK COURT	0.1	CO.				CURB-DE
PERKLE ROAD	0.6	CO.				
PETERSON ROAD	1.8	CO.				
PHELPS ROAD	0.9	CO.	3-15'	16'	
PHILLIPS ROAD	0.5	CO.				
PICKLE ROAD	0.4	CO.				
PINECREST CIRCLE	0.7	CO.	3-19'	21'	
PINE GROVE/PROVIDENCE ROAD	0.6	SA				
PINE LANE	0.2	CO.				DE
PINE STREET (LO)	0.1	CO.				
PINE TOP STREET (G)	0.6	CO.				
POINT HARBOUR DRIVE	0.2	CO.	3-23'	CURB-DE
POND CREEK ROAD	3.9	SA				
POND ROAD	3.8	CO.				
POPLAR RIDGE ROAD	0.9	CO.				
POPLAR SPRINGS ROAD	0.9	CO.				

LOUDON COUNTY ROAD LIST
01/07/2005

ROAD NAME	LENGTH	COUNTY OR STATE AID	CLASS AND WIDTH	ROAD BED WIDTH	RIGHT OF WAY WIDTH	CURBED SUBDIV DEAD END
P						
PORT MADISON DRIVE	0.4	CO.	_____	_____	_____	_____
PRICE ROAD	0.7	CO.	_____	_____	_____	DE
PROSPECT CHURCH ROAD	1.9	SA	_____	_____	_____	_____
PUMP STATION ROAD	0.2	CO.	_____	_____	_____	_____
Q						
QUEENER ROAD	0.2	SA	_____	_____	_____	_____
QUILLEN OVERLOOK DRIVE	0.1	CO.	_____	_____	_____	_____
R						
RABY TOWN ROAD	0.4	CO.	_____	_____	_____	_____
RANCH ROAD	0.5	CO.	_____	_____	_____	_____
RANCHERO DRIVE	0.2	CO.	3-21'	CURB-DE
RAUSIN ROAD	3.4	CO.	_____	_____	_____	_____
RAWHIDE TRAIL	0.3	CO.	3-26'	CURB-DE
RED GROUSE DRIVE	0.4	CO.	3-24'	CURB-DE
REED SPRINGS CHURCH ROAD	0.7	CO.	_____	_____	_____	_____
REED SPRINGS ROAD	0.6	CO.	_____	_____	_____	_____
REST CAMP ROAD	1.5	CO.	_____	_____	_____	_____

LOUDON COUNTY ROAD LIST

02/07/2005

ROAD NAME

R

LENGTH MILES	COUNTY OR STATE AID	CLASS AND WIDTH	ROAD BED WIDTH	RIGHT OF WAY WIDTH	CURBED SUBDIV DEAD END
0.1	CO.				
0.1	CO.				DE
0.2	CO.	3-24'	CURB-DE
0.1	CO.				CURB-DE
0.7	CO.				
1.1	CO.				
0.3	CO.	3-26'	CURB-DE
0.2	CO.	3-24'	CURB-DE
0.3	CO.				CURBED
1	CO.				CURBED
0.4	CO.				CURBED
1	CO.				DE
0.3	CO.				
2.7	SA				
0.4	CO.	3-18'	18'	
0.4	CO.				
0.7	CO.				
0.1	CO.				
0.4	CO.				
0.7	CO.				
0.6	CO.				DE
0.1	CO.				
0.1	CO.				
1.9	CO.				
0.1	CO.	3-25'	CURB-DE
0.4	CO.				
0.2	CO.				DE
0.3	CO.	4-19'	20'	
0.1	CO.				
0.7	CO.				

PAGE 21 OF 39

LOUDON COUNTY ROAD LIST
02/07/2005

ROAD NAME	LENGTH MILES	COUNTY OR STATE AID	CLASS AND WIDTH	ROAD BED WIDTH	RIGHT OF WAY WIDTH	CURBED SUBDIV DEAD END
S						
SAMPSON BLVD	0.1	CO.	3-30'	CURBED
SANDY SHORE DRIVE	0.6	CO.	_____	_____	_____	_____
SCENIC DRIVE	0.3	CO.	_____	_____	_____	_____
SCENIC VIEW DRIVE	0.3	CO.	_____	_____	_____	_____
SHAW FERRY LANE	0.6	CO.	3-25'	27'	_____	DE
SHAW FERRY ROAD	2.5	SA	3-18'	18'	_____
SHAW FERRY ROAD N	1.1	CO.	_____	_____	_____	_____
SHEETS HOLLOW ROAD		CO.	_____	_____	_____	_____
SHELL ROAD	0.2	CO.	_____	_____	_____	_____
SHELTON GROVE ROAD	0.7	CO.	_____	_____	_____	_____
SHIPLEY LANE	0.3	CO.	4-13'	13'	_____
SHULTZ LANE	0.4	CO.	_____	_____	_____	_____
SILO DRIVE	0.5	CO.	3-24'	CURB-DE
SIMMONS ROAD (LO)	0.3	CO.	_____	_____	_____	_____
SIMPSON ROAD (LC)	0.5	CO.	_____	_____	_____	_____
SIMPSON ROAD EAST	0.4	CO.	4-19'	20'	_____
SINKING CREEK ROAD	2.4	CO.	_____	_____	_____	_____
SKYVIEW DRIVE	0.3	CO.	_____	_____	_____	CURB-DE
SLAB TOWN ROAD	0.3	SA	_____	_____	_____	_____
SMALLEN ROAD	1.1	CO.	_____	_____	_____	_____
SMITH VALLEY ROAD	0.1	CO.	4-13'	15'	_____	DE

LOUDON COUNTY ROAD LIST
02/02/2005

ROAD NAME	LENGTH MILES	COUNTY OR STATE AID	CLASS AND WIDTH	ROAD BED WIDTH	RIGHT OF WAY WIDTH	CURBED SUBDIV DEAD END
S						
SNODDERLY ROAD	0.5	CO.				
SNOW ROAD	0.3	CO.	3-16'	18'	
SPRING ROAD	0.5	CO.				
SPRING VIEW DRIVE	0.3	CO.	3-26'	CURB-DE
STAFFORD ROAD	0.7	CO.				
STALLCUP ROAD	0.3	CO.				
STEEKEE CREEK ROAD	3.4	SA				
STEEKEE ROAD	4.3	SA				
STEEKEE SCHOOL ROAD	2.2	SA				
STEVENS LANE	0.4	CO.				
STEVENS ROAD	0.2	CO.				
STINNETT ROAD	0.3	CO.				
STOCKTON VALLEY ROAD	6.2	SA				
STRANGE ROAD	0.5	CO.	3-16'	18'	
ST. THOMAS WAY	0.1	CO.	3-22'			
SUGARWOOD ROAD	0.3	CO.				
SUNNYSIDE ROAD	2.6	CO.				
SUNSET DRIVE	0.1	CO.				

LOUDON COUNTY ROAD LIST

02/07/2005

ROAD NAME	LENGTH MILES	COUNTY OR STATE AID	CLASS AND WIDTH	ROAD BED WIDTH	RIGHT OF WAY WIDTH	CURBED SUBDIV DEAD END
T						
TANGLEWOOD DRIVE	0.9	CO.	3-23'	CURB-DE
TARWATER ROAD	1.3	CO.				
TAYLOR DRIVE	0.1	CO.	4-16'	18'		DE
TEETERS ROAD	0.3	CO.				
TEN MILE ROAD	0.2	CO.				
THOMPSON BRIDGE ROAD	0.1	CO.				
THOMPSON ROAD	0.2	CO.				
THORNTON DRIVE	0.5	CO.				DE
THURMAN DRIVE	0.5	CO.	4-25'	27'		DE
THURMER CIRCLE	0.2	CO.	3-26'	CURB-DE
TILLEY ROAD	0.6	CO.				
TIMBERLINE DRIVE	0.3	CO.				CURBED
TIMBER RIDGE DRIVE	0.3	CO.				
TINNEL LANE	0.2	CO.				
TINNEL ROAD	0.4	CO.				
TIVOLI DRIVE	0.2	CO.				
TOWN CREEK CIRCLE	0.2	CO.				
TOWN CREEK ROAD E	1.4	SA				
TOWN CREEK ROAD W	1.4	SA				
TRADES DRIVE	0.1	CO.				
TRAIL VIEW DRIVE	0.3	CO.				
TRIGONIA ROAD	0.8	CO.				
TURNER LANE	0.2	CO.				CURB-DE
TURN LANE ROAD	0.3	CO.				
TURTLE COVE COURT	0.2	CO.	3-24'	CURB-DE
TWIN COVE CIRCLE	0.5	CO.	3-26'	CURB-DE

LOUDON COUNTY ROAD LIST

02/07/2005

ROAD NAME	LENGTH MILES	COUNTY OR STATE AID	CLASS AND WIDTH	ROAD BED WIDTH	RIGHT OF WAY WIDTH	CURBED SUBDIV DEAD END
T						
TWIN COVE DRIVE	0.4	CO.	3-26'	CURB-DE
U						
UNION FORK CREEK CHURCH ROAD	1.3	CO.	_____	_____	_____	_____
UNITIA ROAD	2.9	SA	_____	_____	_____	_____
V						
VALLEY DALE DRIVE	0.2	CO.	_____	_____	_____	_____
VALLEY VIEW DRIVE	0.1	CO.	_____	_____	_____	CURBED
VARNER HOLLOW ROAD	0.4	CO.	_____	_____	_____	_____
VAUGHN ROAD	0.4	CO.	_____	_____	_____	_____
VAUGHN'S CHAPEL ROAD	0.3	CO.	_____	_____	_____	_____
VINEYARD ROAD	0.6	CO.	_____	_____	_____	_____
VIRTUE ROAD	0.5	SA	3-18'	20'	_____
VONORE ROAD	4.3	SA	_____	_____	_____	_____

LOUDON COUNTY ROAD LIST

02/07/2005

ROAD NAME	LENGTH MILES	COUNTY OR STATE AID	CLASS AND WIDTH	ROAD BED WIDTH	RIGHT OF WAY WIDTH	CURBED SUBDIV DEAD END
WADE LANE	0.3	CO.				
WADE ROAD EAST	0.5	CO.				
WADE ROAD WEST	1.3	CO.				DE
WALLER FERRY ROAD	1.2	CO.				
WARD ROAD (LC)	0.7	CO.				
WARD ROAD (LO)	0.6	CO.				DE
WASHINGTON PIKE	4.3	CO.				
WATKINS ROAD	2.2	SA				
WATSON ROAD	1.4	CO.				
WATT CEMETERY ROAD	2.7	CO.				
WEBB CIRCLE	0.1	CO.				
WEBB DRIVE	0.5	CO.				
WEDGEWOOD DRIVE	0.4	CO.				
WESCHESTER ROAD	0.2	CO.				
WESLEY ROAD	0.3	CO.	4-19'	23'		CURBED
WEST FORK ROAD	0.4	CO.			
WEST LANE	0.2	CO.				
WESTSHORE DRIVE	0.2	CO.				
WHEAT ROAD	1.4	SA				
WHEELER DRIVE	0.1	CO.				
WHITE OAK ROAD	0.3	CO.				
WHITE ROAD	0.8	CO.				
WHITE WING ROAD	0.2	SA				
WHITE WING ROAD N	2.4	SA				
WHITE WING ROAD W	0.2	SA				
WHITNEY DRIVE	0.4	CO.				CURBED

LOUDON COUNTY ROAD LIST

02/07/2005

ROAD NAME	LENGHT OR MILES	COUNTY OR STATE AID	CLASS AND WIDTH	ROAD BED WIDTH	RIGHT OF WAY WIDTH	CURBED SUBDIV DEAD END
W						
WILKERSON LANE	0.3	CO.	3-18'		
WILKERSON ROAD	0.6	CO.	3-14'			DE
WILLIAMSBURG DRIVE	0.1	CO.				CURBED
WILLIAMS FERRY ROAD	2	SA				
WILLIAMSON DRIVE	0.2	CO.				
WILSON ROAD (LC)	0.9	CO.	4-13'	16'	
WINDRIDGE ROAD	0.8	CO.				CURBED
WINDSWEPT DRIVE	0.3	CO.				CURBED
WILSON ROAD (LO)	0.3	CO.				
WINCHESTER DRIVE	0.2	CO.	4-19'	23'	
WOODLAND DRIVE	0.4	CO.				
WOODLAWN CHURCH ROAD	0.6	CO.				
WOODLAWN ROAD	0.4	CO.				
WOODS STREET	0.1	CO.				
Y						
YARBERRY DRIVE	0.8	CO.				DE
YATES LANE	0.1	CO.				
YEDEAR ROAD	0.6	CO.				
Z						
ZION RIDGE ROAD	1.1	CO.				

ROADS REMOVED FROM THE 1999
COUNTY ROAD LIST DUE TO BEING
PRIVATE ROADS OR ROADS ANNEXED
BY THE CITIES OF LOUDON, LENOIR
CITY, PHILADELPHIA, GREENBACK OR
ROADS IN ANOTHER COUNTY
02/07/2005

PRIVATE ROADS

ALEXANDER ROAD
BEAVER BROOK DRIVE
EAST COVE
ELIZABETH WAY (2003)
NOTHCOVE ESTATES DRIVE
SOUTHSHORE DRIVE
TIMBERLAKE DRIVE
TURKEY PENN LANE (2003)
VERLA WAY (2003)

CITY OF LOUDON

BLAIR BEND DRIVE
BOB WHITE DRIVE
CREEKWOOD CIRCLE
HILLVALE LANE
HILLVIEW LANE
RIVER BEND ROAD
ROBERSON LANE

LOUDON COUNTY ROAD LIST
02/02/2005

ANNEXED ROADS

CITY OF LENOIR CITY

CHURCH ROAD
CRISP ROAD
INTERCHANGE PARK LANE
JOHNSON CIRCLE
JOHNSON DRIVE
LEE DRIVE
LLOYD LANE
MOATS ROAD
NORTHSIDE DRIVE
PEARL DRIVE
PINE RIDGE DRIVE
REDBUD COURT
SHADY LANE
SHARP DRIVE
SHEA DRIVE
SIMPSON ROAD WEST
TOM LEE ROAD
VIRGINIA LANE

CITY OF PHILADELPHIA

ELM STREET

LOUDON COUNTY ROAD LIST
02/01/2005

ANNEXED ROADS

CITY OF GREENBACK

HUTTON ROAD
KINSER LANE
KYKER ROAD
MYERS ROAD
PINE GROVE CIRCLE
PINE STREET
RAMSEY ROAD
RUDD ROAD
STEELE ROAD
STONE DRIVE
WOODS DRIVE

OTHER COUNTY - BLOUNT

FROG POND ROAD
FRONTAGE ROAD
GREGO DRIVE

ROADS REMOVED FROM THE 1999
ROAD LIST FOR VARIOUS REASONS

ROAD NAME

COCK ROAD	NOT	FOUND
DAVID RIDGE ROAD	MIS-	SPELLING OF DAVIS RIDGE RD
FORTNER DRIVE	NOT	FOUND
HUNSVILLE HOLLOW ROAD	MIS-	SPELLING OF HUNTSVILLE HOL- LOW ROAD
PERKEY ROAD	NOT	FOUND

REMOVED FROM 2004 SUBDIVISION LIST
SUMMIT HILLS SAME AS SUMMIT- VUE

LOUDON COUNTY ROAD LIST
2/3/2005

ADDENDUM #5

ROADS REMOVED FROM ROAD LISTS
OF PREVIOUS YEARS FOR VARIOUS REASONS

ROAD NAME			
ALMA PLACE	CITY OF LOUDON	ANNEXED	
BLAIR BEND ROAD	CITY OF LOUDON	ANNEXED	
BUTTERMILL ROAD	MIS- SPELLING	OF BUTTE MILK ROAD	
CHESTNUT RIDGE DRIVE	CITY OF LENOIR	CITY	ANNEXED
CROOKED OAK DRIVE	CITY OF LENOIR	CITY	ANNEXED
DAVID DRIVE	MIS- SPELLING	OF DAVIS DRIVE	
DAVID DRIVE	CITY OF LENOIR	CITY	ANNEXED
DUNRIDGE ROAD	IT IS DUNRIDGE	LANE	
EUGENE DISNEY ROAD	NEVER BEEN	ACCEPTED	
EVERETT WILLIAMS ROAD	NEVER BEEN	ACCEPTED	
FIPPS LANE	CITY OF GREEN-	BACK	ANNEXED
FINLEY DRIVE	CITY OF LENOIR	CITY	ANNEXED
GETT ROAD	CITY OF GREEN-	BACK	ANNEXED
JENA ROAD	CITY OF GREEN-	BACK	ANNEXED
JONES DRIVE	CITY OF GREEN-	BACK	
JONES ROAD	NOW WOOD-	LAWN	CHURCH ROAD
NEW SUGAR LIMB ROAD	NOW STATE	ROAD	#233
NORTHSHORE DRIVE (G)	IN FOOTHILLS	POINTE	
NORWOOD STREET	CITY OF LENOIR	CITY	ANNEXED
OAKLAND ROAD	NOW STATE	ROAD	#324
OVERLOOK LANE	CITY OF LOUDON	ANNEXED	
PARKWOOD CIRCLE	IN FOOTHILLS	POINTE	
SHAMROCK LANE	NAME CHANGED	TO	COULTER SHOALS CIRCLE
SIMPSON ROAD	INCLUDE IN	SIMPSON ROAD (LC)	
TELLICO PARKWAY	NOW STATE	ROAD	#444
TURMAN DRIVE	NAME CHANGED	TO	THURMAN CIRCLE
WARES BEND ROAD	TVA	ROAD	

SUBDIVISIONS OF LOUDON COUNTY

02/07/2005

ABBOTT CROSSING
ANCHORAGE
ANGLEWOOD
AVALON
BEALS LANDING
BRANDYWINE
BRENTWOOD ESTATES
BURDETTE
CARTER
CEDAR HILLS
CLINCH VIEW ESTATES
COCKRELL
CONKINNON POINTE
CORDOVA
COULTER SHOALS
COVENANT CIRCLE
CRANFILL
CUSICK CIRCLE #1
CUSICK CIRCLE #2
DERBY CHASE
DIXIE LEE VILLAGE
DEERFIELD CROSSING
DUFF TURNER

PAGE 33 OF 39

SUBDIVISIONS OF LOUDON COUNTY
02/03/2005

EAST HILLS
EATON FOREST
EATON VILLAGE
EATONWOOD
FOOTHILLS POINTE
FOREST HEIGHTS #1
FOREST HEIGHTS #2
FORT LOUDON ESTATES #1
FORT LOUDON ESTATES #2
FRANKLIN ESTATES
GAULT
GRIFFITH KEEP
GIFFIN
GREENACRES
HARDIN ESTATES
HARRISON HILLS
HARRISON PARK
HIDDEN VALLEY
HIDDEN OAKS
HIGHLAND HILLS
HILLSBOROUGH LANE
HOPE CREEK
HUBBARD
HUFFMAN BROTHERS
HWY 70E COMM. PARK

SUBDIVISIONS OF LOUDON COUNTY

~~02/07/2015~~

LAKE POINTE
LAKEVIEW (GREENBACK)
LAKEVIEW (LOUDON)
LANE
LEEPERS CROSSING
LINDNER VILLA
LITTLE MOUNTAIN ESTATES
LITTLE MT. VISTA
LYNWOOD
MALHON PLACE
MAPLE HILL HGTS.
MARTEL ESTATES
MARTEL ESTATES EAST
MATLOCK
MCDANIEL
MIDWAY
MILLER'S LANDING
MISTY RIDGE
MOUNTVIEW ESTATES
NORTH FORTY
NORTHVIEW ESTATES
OAKLEY GLEN
OAKWOOD ESTATES
OAKWOOD ESTATES #2
OLD HICKORY

PAGE 35 OF 39

SUBDIVISIONS OF LOUDON COUNTY

02/07/2005

PINE GROVE
PLEASANT HILL
PLEASANT VIEW
POINTE HARBOR
PORT MADISON
RANCHERO
RIVER CHASE
RIVER BEND
RIVERVIEW
RIVERVIEW GOLF COURSE
REMINGTON PLACE
ROBERTSON SPRINGS
SHARP ESTATES
SHAVER
SHAW FERRY
SILO ACRES
SNODDERLY
STOCKTON VALLEY ESTATES
STRANGE
SUMMITUVE
TANASI HILLS
TANGLEWOOD
TAYLOR
THE PINES
THE PLANTATION
TIMBER RIDGE
THURMAN CIRCLE
TUCK AWAY COVE
TWIN COVES
VINEYARD COVE
WARRIOR'S CHASE PH.1
WILLIAMSBURG

LOUDON COUNTY ROAD LIST
2/7/2005

ADDENDUM #6

ADDITIONS/CHANGES 01-30-04

ROAD NAME	LENGTH MILES	COUNTY OR STATE AID	CLASS AND WIDTH	ROAD BED WIDTH	RIGHT OF WAY WIDTH	CURBED SUBDIV EAD END
ABBOTT CROSSING SUBDIVISION ABBOT CROSSING LN	0.9	CO.	3-26'	_____	_____	_____
CONKINNON POINTE SUBDIVISION ASHFORD LN	0.1	CO.	4-20'	_____	_____	_____
ADOPTED 04-01-02 DEERFIELD CROSSING SUBDIVISION DEERFIELD LN	0.5	CO.	3-22'	_____	_____	_____
FRANKLIN ESTATES SUBDIVISION FRANKLIN ESTATES LN	0.4	CO.	3-25'	_____	_____	_____
MOUNTAIN CREST LN	0.2	CO.	3-25'	_____	_____	_____
ADOPTED 04-01-02 HILLSBOROUGH LANE SUBDIVISION HILLSBOROUGH LANE	0.2	CO.	3-22'	_____	_____	_____
ADOPTED 04-01-02 SUMMITVUE SUBDIVISION HILLTOP DR	0.8	CO.	3-24'	_____	_____	_____
ADOPTED 12-03-01 FISHERMAN COVE	0.2	CO.	2-16'	_____	_____	_____

LOUDON COUNTY ROAD LIST
2/7/2005

ADDENDUM #6 CONTINUED

ADDITIONS/CHANGES 01-30-04

ROAD NAME

LENGTH MILES	COUNTY OR STATE AID	CLASS AND WIDTH	ROAD BED WIDTH	RIGHT OF WAY WIDTH	CURBED SUBDIV DEAD END
-----------------	---------------------------	-----------------------	----------------------	--------------------------	------------------------------

ADOPTED 08-06-01
IRENE LANE

0.3 CO. 3-24'

ADOPTED 12-02-02
ST. THOMAS WAY

0.1 CO. 3-22'

PAGE 38 OF 39

LOUDON COUNTY ROAD LIST

~~2/3/2005~~

ADDENDUM #7

ADDITIONS/CHANGES 12-31-2004

HWY 70E COMM. PARK SUBDIVISION

KEVIN LANE

W/CUL-DE-SAC

0.3 CO. 3-24' _____ 50 FT CURBED

OAKLEY GLEN SUBDIVISION

OAKLEY GLEN LANE

W/CUL-DE-SAC

0.2 CO. 3-24' _____ 50 FT CURBED

MISTY RIDGE SUBDIVISION

MISTY RIDGE DRIVE (ADDITION)

0.3 CO. 3-24' _____ 50 FT CURBED

MAPLE HILL HGTS. SUBDIVISION

MAPLE HILLS LANE

W/CUL-DE-SAC

0.4 CO. 3-24' _____ 50 FT CURBED

WARRIOR'S CHASE PH. I

N.WILKERSON LANE

W/TURN-AROUND

512' CO. 3-24' _____ 50 FT CURBED

BEALS LANDING

BEALS LANDING LANE

W/CUL-DE-SAC

0.2 CO. 3-24' _____ 50 FT CURBED

NICHOLS ROAD EXT.

.200' CO.

DERBY CHASE SUBDIVISION

DERBY CHASE DRIVE

JULIP LANE

4070'

CO.

3-22'

22'

50 FT

1040'

CO.

2-18'

18'

50 FT

EXHIBIT G

LOUDON COUNTY

LOCAL LISTING OF ESSENTIAL STATE ROAD PROJECTS

1. Hwy 321 Fort Loudoun Bridge and Tellico River Bridge replacement (ADT 16,390)
2. Hwy. 321/Hwy. 11 overpass (ADT 26,860/17,900)
3. Hwy. 321 continuous center turn lane from McGhee Blvd. to Town Creek Road (ADT 25,000)
4. Hwy. 11, 4-laning/realignment from Tennessee River to Lenoir City (ADT 13,360)
 - a) Simmons Rd/Port Madison/Hwy 11 Intersection
5. Hwy. 11, 4-laning/realignment from Lenoir City to Hwy. 70 (ADT 10,600)
 - a) Shaw Ferry intersection improvements (ADT 10,600)
 - b) Hwy. 70/ Hwy. 11 intersection improvements (ADT 14,480)
6. Interstate Road Connector project from Hwy. 321 to Hwy. 70
7. Sugarlimb Road 4-laning from I-75 to Hwy. 11 (ADT 5,470)
8. Hwy. 72, 4-laning from Hwy. 11 north to Corporate Park Drive (ADT 4,800)
9. Hwy. 72, 4-laning from Hwy. 11 to Old Vonore Road (ADT 4,130)
10. Hwy. 72, 4-laning from Old Vonore Road south to County line (ADT 5,080)
11. Hwy. 11 widening from Loudon to Philadelphia/County line (ADT 5,130)
12. Hwy. 72 widening/realignment from Pond Creek Bridge to Stockton Valley Road (ADT 1,680)
13. Hwy. 72 @ Maremont Blvd. signalization (ADT NA)
14. Hwy. 72 @ Centre Park Drive signalization (ADT 9,010)

**FY 04-05 Budget Amendment Request
Considered by Budget Committee January 24, 2005**

**Employee Benefits
Fund #101-58600**

	Original Appropriation (with amendments)	Amendment	Amended Appropriation
201 Social Security	\$351,845.00		\$351,845.00
204 State Retirement	\$432,589.00		\$432,589.00
205 Employee and Dependent Insurance	\$1,266,208.00		\$1,266,208.00
210 Unemployment Compensation	\$27,722.00		\$27,722.00
212 Employer Medicare	\$77,515.00		\$77,515.00
513 Workman's Compensation Insurance	\$40,640.00	\$23,000.00	\$63,640.00

Total Employee Benefits Budget	\$2,196,519.00	\$2,219,519.00
---------------------------------------	-----------------------	-----------------------

**Miscellaneous / Building & Contents Insurance
Fund #101-58900**

502 Building and Contents Insurance	\$278,000.00	(\$3,000.00)	\$275,000.00
508 Premiums on Corporate Surety Bonds	\$20,000.00	(\$20,000.00)	\$0.00
510 Trustee's Commission	\$150,000.00		\$150,000.00

Total Miscellaneous Budget	\$448,000.00	\$425,000.00
-----------------------------------	---------------------	---------------------

Total Employee Benefits & Miscellaneous Budgets	\$2,644,519.00	\$2,644,519.00
--	-----------------------	-----------------------

Requested amendment is pay worker's comp audit adjustment.

Budget Committee recommendation date: January 24, 2005

County Commission approval date: February 7, 2005


Exhibit I

LOUDON COUNTY HIGHWAY DEPARTMENT

BUDGET AMENDMENTS

JANUARY 24, 2005

<u>Account Fund: 131</u>	<u>DB</u>	<u>CR</u>
39000 Fund Balance	68,000.00	
63100-416 Equipment Parts-Heavy		5,000.00
63100-417 Equipment Parts-Light		25,000.00
63100-499 Other Supplies/Materials		5,000.00
65000-242 Garage Supplies		3,000.00
66000-204 State Retirement		30,000.00



Don Palmer
Road Commissioner
Loudon County Highway Department

BUDGET COMMITTEE RECOMMENDATION:

Jan 24, 2005

COUNTY COMMISSION APPROVAL DATE:

Feb 7, 2005

THE LOUDON COUNTY BOARD OF EDUCATION

A. Edward Headlee, Director

Tim A. Berry, Deputy Director

100 River Road, Loudon, TN 37774-1042

Phone: 865-458-5411 Fax: 865-458-6138

BOARD OF EDUCATION

Leroy Tate, Chairman

Larry Bass, Vice-Chairman

Bobby Johnson Jr. June Klinstiver

Bill Marcus Scott Newman

Nancy Paule Larry Proaps

Freddie Walker Alan Williams

DISTRICT STAFF

Dr. Ramona Best, Instructional Supervisor 6-12

Cindy Cornelius, Business Manager

Sissy Foster, Special Education Supervisor

Alison Millsaps-Garrison, Food Services Supervisor

Kathy Greene, PK-5 Instructional Supervisor

Gil Luttrell, School Services Coordinator

Kim McGimsey, Pupil Services Coordinator

Jill Pierce, Director of Technology

December 10, 2004

Ms. Tracy Blair,

Please submit the attached budget amendments to county commission for approval. The attached amendments were approved by the school board on December 9, 2004. These amendments will cover the following areas:

- Title 1 Carry-over funds - Original budget had funds budgeted in the equipment line item, this amendment moves those funds to the materials line item.
- State Bonus - The state provided a bonus to all certified employees, this amendment will program that revenue.
- County Funds and Children's Plan Adjustment - The county pays \$15,000 to our Technology Department - these funds are paid to our technology staff for work completed after hours in assisting the county with various technology needs. Early voting, etc. This amendment will program those funds. Children's Plan Adjustment - The state overcharged the school system for children in state custody, upon submitting documentation, the state refunded the system \$35,000. This amendment programs those funds.
- Food Service - Original budget had funds budgeted in In-Service and Staff Development, this amendment moves a portion of those funds to the other charges line item.
- Special Ed Excess Cost & Re-program Vision Salary Funds - Special Ed receives funds from the state for a portion of the cost for children that exceed the "normal" expected cost of education. This resulted in \$5,026. The state mandates that those funds are placed in the GP Special Ed line item. This amendment will program those funds. Re-Program of Vision Salary Funds. Our Vision Specialist resigned earlier this year. We have been unable to locate a replacement for this individual. Therefore, it is necessary to contract with an outside agency to provide those mandated services. This amendment will move those previously budgeted salary funds into the other contracted services line item.
- Local Bonus - The board gave a local bonus to employees. This amendment moves those funds from fund balance and programs them into the appropriate payroll line items.
- Vocational State Incentive Grant - The Vocational program received a grant for \$20,000. This amendment programs those funds.
- Title IID - The state increased our Title IID allocation \$166. This increase resulted in a need to amend the previous budget.
- Title IIIA - Again, the state increased this program \$404. This increase resulted in a need to amend the previous budget to program those funds.

Sincerely,

Cindy Cornelius

Cindy Cornelius

Deputy Director

Loudon County Schools

Loudon County Will Graduate Self-Directed Learners Through Positive Learning Opportunities
Visit Us on Our Website at [HTTP://www.k-12.loudoncounty.org](http://www.k-12.loudoncounty.org)

Transfer funds within Account Series - Title I Carry-over funds

Account Number	Original	Increase	Decrease	Revised Budget Amount
71100-429-473	\$28,291	\$7,898		\$36,189
71100-722-473	\$33,846		\$7,898	\$25,948
Total	\$62,137			\$62,137

State Bonus	Increase
71100-116	\$161,963
71100-201	\$10,042
71100-204	\$8,908
71100-212	\$2,348
	\$183,261
Revenue Code	
46590	\$183,261

\$15,000 Funds received from County for Technology Assistance & \$35,000 Children's Plan Adjustment

Account Number	Increase
71100-399	\$50,000
Revenue Code	
44990	15,000
46511	35,000
Total	50,000

Transfer funds within account series - Food Service needed additional funds in other supplies

Account Number	Original	Increase	Decrease	Revised Budget Amount
73100-524	\$3,000		\$900	\$2,100
73100-599	\$1,000	\$900		\$1,900
Total	\$4,000			\$4,000

Special Ed Excess Cost - Program Funds and Re-Program Vision Specialist Salary Funds

Account Number	Original	Increase	Decrease	Revised Budget Amount
71200-399	\$76,348	\$42,561		\$118,909
71200-116	\$930,000		\$37,535	\$892,465
Sub Total	\$1,006,348			\$1,011,374
Revenue Code				
47143 (increase)	\$5,026			
Grand Total	\$1,011,374			\$1,011,374

Local Bonus	
Account Number	Increase
71100-116	\$569,780
71100-189	\$125,269
71100-201	\$43,093
71100-204	\$41,160
71100-212	\$10,080
Total	\$789,382
Revenue	
Transfer from Fund	
Balance	\$789,382

Vocational State Incentive Grant	
71100-399	\$7,500
71100-429	\$12,500
Total	\$20,000
Revenue	
47139	\$20,000

Title IID	
Account #	Increase
72210-524-560	\$166
Revenue	
47189	\$166

Title IIIA	
Account #	Increase
71100-429-570	\$404
Revenue	
47590	\$404

THE LOUDON COUNTY BOARD OF EDUCATION

A. Edward Headlee, Director

Tim A. Berry, Deputy Director

100 River Road, Loudon, TN 37774-1042

Phone: 865-458-5411 Fax: 865-458-6138

BOARD OF EDUCATION

Leroy Tate, Chairman

Larry Bass, Vice-Chairman

Bobby Johnson Jr. June Klintiver

Bill Marcus Scott Newman

Nancy Paule Larry Proaps

Freddie Walker Alan Williams

DISTRICT STAFF

Dr. Ramona Best, Instructional Supervisor 6-12

Cindy Cornelius, Business Manager

Sissy Foster, Special Education Supervisor

Alison Millsaps-Garrison, Food Services Supervisor

Kathy Greene, PK-5 Instructional Supervisor

Gil Luttrell, School Services Coordinator

Kim McGimsey, Pupil Services Coordinator

Jill Pierce, Director of Technology

January 18, 2005

Ms. Tracy Blair,

Please submit the attached budget amendments to county commission for approval. The attached amendments were approved by the school board on January 13, 2005. These amendments will cover the following areas:

- **Special Ed Amendment** - Dollar adjustments to line items needed, due to teacher resigning and position not filled.
- **Steekee Preschool Grant** Dollar adjustments to line items needed, due to resignation of Pre-school teacher, and replacement teacher has a higher degree and more experience, therefore, adjustment needed to cover salary.
- **Technology E-Rate Funds** - Funding thru federal e-rate received and funds must be budgeted for disbursement.
- **Textbooks** - Textbook account line item has been exhausted and an additional \$30,000 is needed to complete school year.
- **SAFE School Grant** - Dollar adjustments to line items needed, due to needed repairs to school surveillance equipment and current line item would not support repair/replacement.

Sincerely,



Cindy Cornelius

Budget Director

Loudon County Schools

Loudon County Will Graduate Self-Directed Learners Through Positive Learning Opportunities
Visit Us on Our Website at [HTTP://www.k-12.loudoncounty.org](http://www.k-12.loudoncounty.org)

Amendment

Budget Committee approved some on December 9, 2004
& others on January 4, 2005. Approved January 13th by Board

Special Ed Amendment

	Original	Increase	Decrease	Amended Budget
71200-163	\$34,000	\$11,635		\$45,635
71200-201	\$65,270	\$725		\$65,995
71200-204	\$58,187	\$900		\$59,087
71200-206	\$4,500	\$270		\$4,770
71200-207	\$125,000	\$6,000		\$131,000
71200-208	\$6,780	\$300		\$7,080
71200-212	\$15,300	\$170		\$15,470
71200-399	\$76,348	\$10,000		\$86,348
72220-124	\$170,000		\$30,000	\$140,000
TOTAL		\$30,000	\$30,000	

PRSC Amendment - Steekee Preschool

	Original	Increase	Decrease	Amended Budget
71100-116-PRSC	\$31,805	\$2,000		\$33,805
71100-163-PRSC	\$10,345	\$0		\$10,345
71100-201-PRSC	\$2,614	\$123		\$2,737
71100-204-PRSC	\$2,550	\$110		\$2,660
71100-206-PRSC	\$340	\$0		\$340
71100-207-PRSC	\$9,659	\$0		\$9,659
71100-208-PRSC	\$600	\$0		\$600
71100-212-PRSC	\$611	\$29		\$640
71100-599-PRSC	\$5,476		\$1,762	\$3,714
72210-355-PRSC	\$1,000		\$500	\$500
TOTAL		\$2,262	\$2,262	

Technology E-Rate Funds

	Original	Increase	Decrease	Amended Budget
71100-722-TECH	\$42,000	\$9,596		\$51,596
Revenue Code				
44170		\$9,596		

Textbooks

From Undesignated Fund Balance

	Original	Increase	Decrease	Amended Budget
71100-449	\$220,000	\$30,000		\$250,000
Revenue Code				
From Undesignated Fund Balance				

SAFE School Grant

	Original	Increase	Decrease	Amended Budget
72210-524-SAFE	\$4,000		\$400	\$3,600
71100-722-SAFE	\$4,708	\$400		\$5,108
TOTAL		\$400	\$400	

EXHIBIT K

POLICY STATEMENT

The Director, shall be the head of the Juvenile Justice Department. The Director shall be hired as a regular county employee. The County Commission shall be the governing body. The County Commission shall have sole authority for hiring the Director of the Juvenile Services Department pursuant to Section 2.2 of this manual. In the event a situation occurs regarding a sitting Director that may be considered detrimental to the good order and discipline of the Juvenile Services Department by the commissioners, the County Commission may convene a committee, within the commission, to investigate, evaluate, assess and report to the full commission regarding actions to be taken. A majority vote of the full County Commission is required for removal of the Director. The Juvenile Justice Department is mandated by Tennessee Law to act in the best interest of the children of Loudon County. Therefore, the selection and appointment of a Director of the Juvenile Justice Department shall not be a political appointed position. In the interest of ensuring the continuation of the framework of active policies and procedures set forth in this document. No changes to administrative or operational policies and procedures may be initiated without the review and approval of the full County Commission.

Revisions made to above Policy Statement are as follows:

1. Sentences four and five were combined.
2. "Majority" was added to sentence six.

Resolution 020705-L

Resolution To Authorize The Exercise By The County Of Certain Powers Granted To Municipalities Under T.C.A. 6-2-201(22) And (23) With Respect To The Regulation Of Nuisances And Other Practices Detrimental To The Inhabitants Of The County

Whereas, the General Assembly, in passing Chapter 627 of the Public Acts of 2002 and Chapter 57 of the Public Acts of 2003, amended T.C.A. 5-1-118 to expand the ability of counties to exercise certain municipal powers in relation to the regulation of nuisances and other practices detrimental to the inhabitants of the county as outlined in T.C.A. 6-2-201(22) and (23); and

Whereas, the Board of County Commissioners of Loudon County has determined that it would be beneficial to the inhabitants of the county for Loudon County to adopt these regulatory authorities and general police powers; and

Whereas, T.C.A. 5-1-118(c) requires that any county desiring to exercise these powers must adopt a resolution by two-thirds vote of its legislative body in order to do so and must subsequently adopt any such regulations also by a two-thirds majority.

Now Therefore, Be It Resolved, by the Loudon County Commission, meeting in regular session assembled this 7th day of February, 2005, that:

SECTION 1. Pursuant to the directives of T.C.A. 5-1-118(c), the Board of County Commissioners of Loudon County, Tennessee hereby expresses its intent that the county be authorized to exercise those powers granted to municipalities under T.C.A. 6-2-201(22) and (23). Such powers are described by law as the ability to:

Define, prohibit, abate, suppress, prevent and regulate all acts, practices, conduct, businesses, occupations, callings, trades, uses of property and all other things whatsoever detrimental, or liable to be detrimental, to the health, morals, comfort, safety, convenience or welfare of the inhabitants of the municipality, and exercise general police powers; and

Prescribe limits within which business occupations and practices liable to be nuisances or detrimental to the health, morals, security or general welfare of the people may lawfully be established, conducted or maintained.

SECTION 2. The exercise of such powers by Loudon County shall be in accordance with all limitations provided in T.C.A. 5-1-118. Such authority shall only be exercised in the unincorporated areas of the county. Such authority shall not apply to those activities, businesses or uses of property and business occupations and practices which are exempted from regulation by T.C.A. 5-1-118(c)(2).

SECTION 3. Furthermore, the Board of County Commissioners of Loudon County recognizes that all court decisions and statutory laws relating to variances and non-conforming uses which are applicable to zoning ordinances and land use controls shall also apply to the enforcement and exercise of the powers granted by T.C.A. 5-1-118(c). Further, the Board of County Commissioners recognizes that the enforcement and exercise of these powers by the county is limited by the provisions of the Constitution of the State of Tennessee and the United States Constitution.


SECTION 4. Subsequent to the effective date of this resolution, the county is hereafter authorized to adopt regulations in accordance with the authority granted under T.C.A. 5-1-118(c). In order to be effective, such regulations shall also be passed by a two-thirds majority of the Board of County Commissioners of Loudon County.

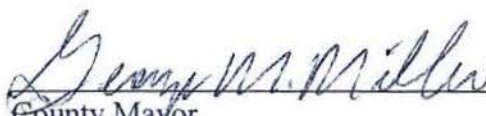
SECTION 5. This Resolution shall be effective upon its passage and approval, the public welfare requiring it.

Adopted this 7th day of February, 2005 by a two-thirds majority.


County Chairman

Attest:


County Clerk


County Mayor