

LOUDON COUNTY COMMISSION
REGULAR MEETING
February 02, 2004

- | | | |
|------|---|----------------------------|
| (1) | Public Hearing | |
| (2) | Opening of Meeting | |
| (3) | Roll Call | |
| (4) | Agenda Adopted | |
| (5) | Minutes Adopted for Jan. 05, 2004 | |
| (6) | Comments: Agenda Items | |
| (7) | Animal Control Appointment Approved | <u>Resolution 020204-A</u> |
| (8) | Cable TV Authority Approved | <u>Resolution 020204-B</u> |
| (9) | LCSWDC Vacancy | |
| (10) | KLCB Request Approved | |
| (11) | Financial Report | |
| (12) | Road List Adopted | <u>Exhibit C</u> |
| (13) | Asphalt Plant Resolution Approved | <u>Resolution 020204-D</u> |
| (14) | Crossover Drive Resolution Approved | <u>Resolution 020204-E</u> |
| (15) | River Road Rezoning Approved | <u>Resolution 020204-F</u> |
| (16) | Fairview Road Rezoning Approved | <u>Resolution 020204-G</u> |
| (17) | Air Quality Task Force Resolution Amended | <u>Resolution 020204-H</u> |
| (18) | EAC Report | |
| (19) | Bond & Notary Applications Approved | |
| (20) | Comments: Non-Agenda Items | |
| (21) | Adjournment | |

**LOUDON COUNTY COMMISSION
STATE OF TENNESSEE
COUNTY OF LOUDON**

February 02, 2004

6:00 PM

**(1)
Public Hearing**

Consideration of adopting a resolution amending the zoning map of Loudon County, Tennessee, pursuant to Chapter Four, Section 13-7-105 of the Tennessee Code Annotated, to rezone property located off River Road West, situated in the First Legislative District, referenced by new Tax Map 39, Parcel 41.00, an approximate 11 acre portion from A-1, Agriculture-Forestry District, to O-1, Office Professional District.

No one came forward to speak.

Consideration of adopting a resolution amending the zoning map of Loudon County, Tennessee, pursuant to Chapter Four, Section 13-7-105 of the Tennessee Code Annotated, to rezone property containing approximately 3.25 acres, located off Fairview Road, situated in the Third Legislative District, referenced by new Tax Map 35, Parcels 78.00, 78.01 and 79.00, from A-1, Agriculture-Forestry District, to C-1, Rural Center District.

No one came forward to speak.

**(2)
Opening
Of Meeting**

BE IT REMEMBERED that the Board of Commissioners of Loudon County convened in regular session in Loudon, Tennessee on the 2nd day of February, 2004.

The **Honorable Roy Bledsoe** called the meeting to order.

Sheriff Tim Guider opened Court and led the Pledge of Allegiance to the Flag of the United States of America, and **Edward Headlee** gave the invocation.

**(3)
Roll Call**

Present were the following Commissioners: **Marcus, Meers, Jenkins, Maples, Franke, Bledsoe, Duff, Shaver, Harold and Miller: (10).**

Thereupon **Chairman Bledsoe** announced the presence of a quorum. Also present was the **Honorable George Miller, County Mayor** and **County Attorney Harvey Sproul**.

**(4)
Agenda
Adopted**

Chairman Bledsoe requested that the February 02, 2004 agenda be adopted.

A **motion** was made by **Commissioner Franke** with a second by **Commissioner Maples** to adopt agenda as presented.

Upon voice vote the motion **Passed** unanimously.

**(5)
Minutes
Adopted
For Jan. 05,
2004**

Chairman Bledsoe requested the January 05, 2004 County Commission Meeting minutes be approved and accepted.

A **motion** was made by **Commissioner Miller** with a second by **Commissioner Marcus** to adopt minutes as presented.

Upon voice vote the motion **Passed** unanimously.

**(6)
Comments:
Agenda Items**

Chairman Bledsoe asked for any visitor wishing to address the Commission regarding items on the planned agenda to come forward.

No one came forward to speak.

(7)
**Animal
Control
Appointment
Approved**

County Mayor Miller requested discussion and possible action on the following items:

1. Consideration of adopting resolution appointing Steve Hurst to the Loudon County Animal Control Authority.

A **motion** was made by **Commissioner Shaver** with a second by **Commissioner Jenkins** to adopt this resolution.

Upon voice vote the motion **Passed** unanimously.

Resolution 020204-A

(8)
**Cable TV
Authority
Approved**

2. Consideration of adopting a resolution designating February 24, 2004 as "Spay Day USA".

A **motion** was made by **Commissioner Shaver** with a second by **Commissioner Miller** to adopt this resolution.

Upon voice vote the motion **Passed** unanimously.

Resolution 020204-B

(9)
**LCSWDC
Vacancy**

3. Mayor Miller announced that Russell Alford resigned from the Loudon County Solid Waste Disposal Commission. Nominations are welcome and will be further discussed at March Workshop.

(10)
**KLCB Request
Approved**

Nancy Richesin, Loudon County Director of Budgets and Accounts, requested consideration of request from Keep Loudon County Beautiful to contract the education portion of the Litter Grant.

A **motion** was made by **Commissioner Harold** with a second by **Commissioner Maples** to approve this request.

Upon roll call vote the following Commissioners voted **Aye: Marcus, Meers, Maples, Franke, Bledsoe, Duff, Harold and Miller: (8).**

The following Commissioners voted **Nay: Jenkins and Shaver: (2).**

Thereupon the Chairman announced the motion **Passed: (8-2).**

(11)
**Financial
Report**

Nancy Richesin stated that financial reports have been distributed through December. January will be distributed when complete.

(12)
**Road List
Adopted**

Don Palmer, Loudon County Road Superintendent, requested discussion and possible action on the following items:

1. Consideration of adopting 2004 Loudon County road list.

A **motion** was made by **Commissioner Duff** with a second by **Commissioner Franke** to adopt the road list.

Upon voice vote the motion **Passed** unanimously.

Exhibit 020204-C

(13)
**Asphalt Plant
Resolution
Approved**

2. Consideration of adopting a resolution urging the General Assembly to amend the general law to allow counties and municipalities the choice of whether or not to operate hot mix asphalt plants.

A **motion** was made by **Commissioner Shaver** with a second by **Commissioner Miller** to adopt this resolution.

Upon voice vote the motion **Passed** unanimously.

Resolution 020204-D

(14)
**Crossover
Drive
Resolution
Approved**

Pat Phillips, Loudon County Economic Development Agency, requested consideration of adopting a resolution authorizing the reimbursement of up to \$15,000 to Crossover Drive, Inc. in Sugarlimb Industrial Park for site mitigation.

A **motion** was made by **Commissioner Shaver** with a second by **Commissioner Duff** to adopt this resolution.

Upon roll call vote the following Commissioners voted **Aye: Marcus, Meers, Jenkins, Maples, Franke, Bledsoe, Duff, Shaver, Harold and Miller: (10).**

The following Commissioners voted **Nay: (0).**

Thereupon the Chairman announced the motion **Passed: (10-0).**

Resolution 020204-E

(15)
**River Road
Rezoning
Approved**

Russ Newman, Loudon County Office of Planning & Community Development, requested discussion and possible action on the following items:

1. Consideration of adopting a resolution amending the zoning map of Loudon County, Tennessee, pursuant to Chapter Four, Section 13-7-105 of the Tennessee Code Annotated, to rezone property located off River Road West, situated in the First Legislative District, referenced by new Tax Map 39, Parcel 41.00, an approximate 11 acre portion from A-1, Agriculture-Forestry District, to O-1, Office Professional District.

A **motion** was made by **Commissioner Marcus** with a second by **Commissioner Meers** to adopt this resolution.

Upon voice vote the motion **Passed** unanimously.

Resolution 020204-F

(16)
**Fairview Road
Rezoning
Approved**

2. Consideration of adopting a resolution amending the zoning map of Loudon County, Tennessee, pursuant to Chapter Four, Section 13-7-105 of the Tennessee Code Annotated, to rezone property containing approximately 3.25 acres, located off Fairview Road, situated in the Third Legislative District, referenced by new Tax Map 35, Parcels 78.00, 78.01 and 79.00, from A-1, Agriculture-Forestry District, to C-1, Rural Center District.

A **motion** was made by **Commissioner Franke** with a second by **Commissioner Marcus** to adopt this resolution.

Upon voice vote the motion **Passed** unanimously.

Resolution 020204-G

(17)
**Air Quality
Task Force
Resolution
Amended**

Commissioner Miller requested consideration of amending Resolution 060203-G, "*A Resolution Establishing the Creation of a Loudon County Air Quality Task Force*".

A **motion** was made by **Commissioner Miller** with a second by **Commissioner Marcus** to amend said resolution.

Upon voice vote the motion **Passed** unanimously.

Resolution 020204-H

(18)
**EAC
Report**

Commissioner Miller reported that the 7 Counties Early Action Compact Committee will soon have a final report of action steps to submit to EPA. Action plan must be signed by March 31, 2004.

(19)
**Bond &
Notary
Applications
Approved**

A **motion** was made by **Commissioner Meers** with a second by **Commissioner Shaver** to approve the following bonds: *Edwin H. Arnold and Donald R. Roberts* and the following notaries: *Kimberly L. Gage, Elizabeth Ann Tietsworth, Amanda L. Heape, Elizabeth B. Allen, Donna G. Evans and Melvin L. Hines*.

Upon voice vote the motion **Passed** unanimously.

(20)
**Comments:
Non-Agenda
Items**

Chairman Bledsoe asked for any visitor wishing to address the commission regarding items not on the agenda.

No one came forward to speak.


(21)
Adjournment

There being no further business, a **motion** being duly made and seconded, the February 02, 2004 meeting stood adjourned at 6:58 p.m.

ATTEST:


COUNTY CLERK


CHAIRMAN


COUNTY MAYOR

LOUDON COUNTY COMMISSION

RESOLUTION 020204-A

**RESOLUTION APPROVING OR ACKNOWLEDGING BOARD OR
COMMITTEE APPOINTMENT BY COUNTY MAYOR**

WHEREAS, by statute, and/or intergovernmental agreement and/or County Procedural Regulations, the County Mayor has authority to make certain committee and board appointments; and

WHEREAS, an appointment is necessary and/or desirable at this time; and

WHEREAS, the County Mayor appoints the following as a member of the

**LOUDON COUNTY ANIMAL
CONTROL AUTHORITY**

Appointee

Term Expiration

Panel C

Steve Hurst

June 30, 2007

NOW, THEREFORE, BE IT RESOLVED that the Loudon County Commission, meeting in regular session assembled this 2nd day of February, 2004, hereby approves and acknowledges (as appropriate), the said appointment.


COUNTY CHAIRMAN

ATTEST:


COUNTY CLERK


COUNTY MAYOR

The remaining members and their continuing expiration terms for said board or committee are as follows:

Panel A

Nancy James	(City of Loudon)	June 30, 2005
Sharon Buxkemper	(Citizen At Large)	June 30, 2005
Thomas Hebble	(City of Philadelphia)	June 30, 2005

Panel B

Com. Van Shaver	(County Commission Appt.)	June 30, 2006
Dr. Barry Gordon	(Loudon County Vet. Assoc.)	June 30, 2006
Cindy McDaniel	(City of Lenoir City)	June 30, 2006
Lee Alber	(Tellico Village)	June 30, 2006

Panel C

Janet McKnight	(City of Greenback)	June 30, 2007
Ed Loy	(Loudon County Humane Soc.)	June 30, 2007
Ex-Officio	(Shelter Employee)	No expiration

Resolution 020204-B

Resolution Designating Tuesday, February 24, 2004

as

"Spay Day USA"

Whereas, cats and dogs provide companionship to and share the homes of over 63,000,000 individuals and families in the United States; and

Whereas, two unaltered cats and all their descendants can number 420,000 in seven years and two unaltered dogs and all their descendants can number 67,000 in six years; and

Whereas, humane societies and shelters have to kill approximately four million cats and dogs each year, although many of them are healthy and adoptable, simply because there are not enough good homes; and

Whereas, the problem of companion animal overpopulation costs the taxpayers of this country over a billion dollars annually through animal control programs aimed at coping with the millions of homeless cats and dogs; and

Whereas, spaying and neutering cats and dogs has been shown to drastically reduce cat and dog overpopulation; and

Whereas, veterinarians, humane societies, national and local animal protection organizations and private citizens worked together to ensure the spaying or neutering of an estimated 225,000 companion animals through Spay Day USA in 2003; and

Whereas, veterinarians, humane societies, national and local animal protection organizations, and private citizens have joined together again to advocate the spaying and neutering of companion animals on "Spay Day USA 2004".

Now Therefore, Be It Resolved, by the Loudon County Commission, that February 24, 2004, is designated "Spay Day USA", calling upon the people of Loudon County to observe the day by having their own cats and dogs spayed or neutered or by sponsoring the spaying or neutering of another person's cat or dog.

Attest:


County Clerk


County Chairman


County Mayor

Adopted Road List

02/02/04

Don Palmer,
Road Superintendent

LOUDON COUNTY ROAD LIST

ROAD NAME

01-05-04

A

LENGTH

MILES

COUNTY

OR

STATE AID

CLASS

AND

WIDTH

ROAD BED

WIDTH

RIGHT OF

WAY

WIDTH

CURBED

SUBDIV

DEAD END

ADKINS ROAD

0.2

CO.

ALLEN ROAD

0.2

CO.

3-18'

18'

DE

ALLEN SHORE DRIVE

0.5

CO.

ALLISON TOWN ROAD

0.6

CO.

ALPINE DRIVE

0.1

CO.

ANGLEWOOD DRIVE

0.2

CO.

3-23'

.....

.....

CURB-DE

ANTIOCH CHURCH ROAD E

2.7

SA

ANTIOCH CHURCH ROAD W

2.4

CO.

APPLEBY LANE

0.2

CO.

AVERY CIRCLE

0.7

CO.

3-28'

.....

.....

CURB

AVERY STREET

0.2

CO.

3-28'

.....

.....

CURB

AXLEY CHAPEL ROAD

2.2

CO.

B

BAILEYS ROAD

0.2

CO.

BARCLAYS COURT

0.1

CO.

BARGER ROAD

0.1

CO.

3-15'

18'

CURB-DE

BARKMOOR DRIVE

0.3

CO.

DE

BARR ROAD

0.3

CO.

DE

BARRIER DRIVE

0.2

CO.

BAT CREEK ROAD

1.1

CO.

BAT CREEK ROAD E

1.3

CO.

BAXTER BRIGHT ROAD

0.4

CO.

LOUDON COUNTY ROAD LIST
01-05-04

ROAD NAME	LENGTH	COUNTY	CLASS	ROAD BED	RIGHT	CURBED
B	MILES	OR	AND	WIDTH	OF WAY	SUBDIV
		STATE AID	WIDTH		WIDTH	DEAD END
BEALS CHAPEL ROAD	2.8	CO.	3-18'			DE
BEALS CHAPEL ROAD	2.8	SA	3-21'	22'	
BEELEER LOOP ROAD	0.4	CO.				
BELL ROAD N	0.8	CO.				
BELL ROAD S	0.8	CO.				
BELL VIEW ROAD	0.7	CO.				
BENJAMIN DRIVE	0.2	CO.				
BIG HILL ROAD	1.9	CO.				
BIG SANDY ROAD	8.1	CO.				
BILL SMITH ROAD	0.4	CO.				
BIRD ROAD	1.2	SA				
BISHOP ROAD	1.1	CO.				
BLACK ROAD	1	CO.				
BLACKBERRY RIDGE DRIVE	0.7	CO.	3-26'	CURB-DE
BLAIR ROAD		CO.				
BLUE HERRON DRIVE	0.1	CO.	3-24'	CURB-DE
BLUE SPRINGS ROAD	3.8	SA				
BLUE TICK LANE	0.4	CO.				DE

PAGE 2 OF 36

LOUDON COUNTY ROAD LIST
01-05-04

ROAD NAME	LENGTH	COUNTY	CLASS	ROAD BED	RIGHT OF	CURBED
B	MILES	OR	AND	WIDTH	WAY	SUBDIV
		STATE AID	WIDTH		WIDTH	DEAD END
BONA VISTA LANE	0.1	CO.				
BRADSHAW HOLLOW ROAD	0.8	CO.				
BRANCH ROAD	1.1	CO.				
BRANDON DRIVE	0.1	CO.	3-16'	16'
BRANDYME DRIVE	1.1	CO.				
BRANNON ROAD	0.1	CO.				
BREAZEAL ROAD	1.9	CO.				
BRENTWOOD PLACE ROAD	0.1	CO.	3-26'
BREWSTER ROAD	0.1	CO.				
BRIGHT ROAD	2.2	CO.				
BROOK ROAD	1.6	CO.				
BROOKMEW ROAD	0.8	CO.				
BROWDER HOLLOW ROAD	1.6	CO.				
BROWDER SCHOOL ROAD	0.2	CO.				
BURL ANDERSON ROAD	0.2	CO.				
BURNETTE CIRCLE	0.4	CO.				
BUSTER BLVD	0.1	CO.	4-12'	16'		DE
BUTTERMILK ROAD	5.1	SA				
BUTTERMILK ROAD W	0.5	CO.				

LOUDON COUNTY ROAD LIST
01-05-04

ROAD NAME	LENGHT	COUNTY	CLASS	ROAD BED	RIGHT OF	CURBED
C	MILES	OR	AND	WIDTH	WAY	SUBDI'V
		STATE AID	WIDTH	WIDTH	WIDTH	DEAD END
C & C ROAD	0.2	CO.				DE
CABE ROAD	0.5	CO.				
CALDWELL ROAD	1.3	CO.				
CALLOWAY CIRCLE	0.8	CO.	3-28'	CURB
CALLOWAY DRIVE	0.5	CO.	3-28'	CURBED
CALLOWAY ROAD	2.8	CO.				
CAMERON LANE	0.1	CO.	3-22'	CURB-DE
CARDINAL MEW COURT	0.1	CO.				CURB-DE
CARDWELL CHAPEL ROAD	1.5	CO.				
CARPENTER LOOP	1.1	CO.				
CARTER DRIVE(ANNEXED L.C.)	0.2	CO.				
CARTER ROAD	0.4	CO.				
CARTER'S CHAPEL ROAD	1.3	SA				
CASEY LANE	0.1	CO.	3-22'	CURB-DE
CATTLEMAN'S DRIVE	0.2	CO.	3-25'	CURB-DE
CECIL WEBB ROAD	0.5	CO.				
CEDAR CIRCLE	0.8	CO.	3-25'	CURBED
CEDAR PARK DRIVE	0.2	CO.	4-18'	18'		DE
CEMETERY ROAD	0.4	CO.				
CHELSEA CIRCLE	0.1	CO.	CURB-DE

PAGE 4 OF 36

LOUDON COUNTY ROAD LIST
01-05-04

ROAD NAME	LENGTH	COUNTY	CLASS	ROAD BED	RIGHT OF	CURBED
C	MILES	OR	AND	WIDTH	WAY	SUBDIV
		STATE	AD	WIDTH	WIDTH	DEAD END
CHILU LANE	0.1	CO.				
CHRISMAN ROAD	0.2	CO.				
CIRCLE DRIVE	0.4	CO.				
CLARKE ROAD	0.4	CO.				
CLAY HOLLOW ROAD	1.1	CO.				
CLEAR BRANCH ROAD N	0.5	CO.				
CLEAR BRANCH ROAD S	0.3	CO.				
CLEAR COVE COURT	0.1	CO.	3-24'	CURB-DE
CUNCHVIEW DRIVE	0.1	CO.				
CLOYD'S CREEK ROAD	0.2	CO.				
CLUB DRIVE	0.4	CO.				CURBED
COLUMBUS DRIVE	1.2	CO.				CURBED
CONKINNON DRIVE	1.3	CO.	3-24'	CURBED
CONNASTER ROAD	0.3	CO.				
COOK DRIVE	0.3	CO.				
COPE ROAD	0.2	CO.				
CORDOVA LANE	0.1	CO.				CURBED
CORINTH CHURCH ROAD	1.5	CO.				
CORINTH ROAD	1.4	CO.				
CORNETT ROAD	0.4	CO.				

PAGE 5 OF 36

LOUDON COUNTY ROAD LIST
01-05-04

ROAD NAME	LENGTH	COUNTY	CLASS	ROAD BED	RIGHT OF	CURBED
C	MILES	OR	AND	WIDTH	WAY	SUBDIV
		STATE AID	WIDTH		WIDTH	DEAD END
COSTNER ROAD	0.2	CO.				
COULTER SHOALS CIRCLE	0.7	CO.	3-19'			
COVENANT CIRCLE	0.4	CO.	3-24'
COVE VIEW LANE	0.1	CO.	3-23'	CURBED
COX ROAD	0.2	CO.				CURB-DE
COYTEE ROAD	1.3	CO.				
CRANFIELD LANE	0.1	CO.	3-18'	18'		DE
CREEKWOOD COURT	0.1	CO.	3-24'	CURB-DE
CRESCENT DRIVE	0.2	CO.				
CRESS LANE	0.3	CO.	3-17'	19'		DE
CRESTVIEW CIRCLE	0.8	CO.	3-28'	CURB
CRESTVIEW DRIVE	0.1	CO.	3-18'		
CROCK ROAD	0.9	CO.				
CRUZE ROAD	0.9	CO.				DE
CUDDIE LANE	0.1	CO.				
CUSICK CIRCLE	0.6	CO.	3-19'	21'	
CUSICK LANE	0.1	CO.	3-19'	21'		DE
D						
DAILEY AVE	1.1	CO.				
DAIRY LANE	0.3	CO.	3-28'	CURB
DAVIS DAIRY ROAD	0.3	CO.				
DAVIS DRIVE	0.3	CO.	3-15'	18'		DE
DAVIS FERRY ROAD	2.8	SA				

PAGE 6 OF 36

LOUDON COUNTY ROAD LIST
01-05-04

ROAD NAME	LENGTH	COUNTY	CLASS	ROAD BED	RIGHT	CURBED
D	MILES	OR	AND	WIDTH	OF WAY	SUBDIV
		STATE AID	WIDTH		WIDTH	DEAD END
DAVIS RIDGE ROAD	0.4	CO.				
DAVIS LANE	0.9	CO.				DE
DAWSON ROAD	0.8	CO.				
DEADEND ROAD	0.5	CO.				
DEATON ROAD	0.3	CO.	3-13'			DE
DEERFIELD COURT	0.1	CO.				CURB-DE
DEWITT DRIVE	0.4	CO.	3-15'	18'	DE
DIXIE LEE CIRCLE	0.7	CO.				
DIXIE LEE LANE	0.1	CO.				DE
DIXON ROAD	0.7	CO.	3-22'	22'	
DOGWOOD LANE	0.1	CO.	4-18'	20'		DE
DOGWOOD LANE E	0.1	CO.	3-24'	CURB-DE
DONNA DRIVE	0.4	CO.				
DONALDSON LIGHT LANE	0.2	CO.				DE
DOTSON HILL ROAD	0.3	CO.				
DOTSON ROAD	0.3	CO.				
DOWNING COURT	0.1	CO.				CURB-DE
DRIFTWOOD COURT	0.1	CO.	3-24'	CURB-DE
DRY BRANCH ROAD	0.3	CO.				
DRY RIDGE ROAD	1.7	CO.				
DRY VALLEY ROAD	2.4	SA				
DUGGAN ROAD	0.1	CO.				DE
DUNCAN ROAD	0.8	CO.	4-13'	13'	
DUNRIDGE LANE	0.1	CO.	3-28'	CURB-DE
DUNSMORE ROAD	0.3	CO.				
DUTTON ROAD	1.1	CO..				

LOUDON COUNTY ROAD LIST
01-05-04

ROAD NAME	LENGTH	COUNTY	CLASS	ROAD BED	RIGHT	CURBED
E	MILES	OF	AND	WIDTH	OF WAY	SUBDIV
		STATE AID	WIDTH		WIDTH	DEAD END
EAST COAST TELlico PKWY	5.7	SA				
EASTER DRIVE	0.2	CO.				
EASTER RIDGE ROAD	0.3	CO.	3-17'	20'		
EASTMAN DRIVE	2.5	CO.			
EBLEN ROAD	0.2	CO.				
ECHO HOLLOW ROAD	0.4	CO.				
EDGE LANE	0.2	CO.				
EDITH LANE	0.5	CO.				
EDWARDS SCHOOL ROAD	0.5	CO.				
EL CAMINO LANE	0.4	CO.				DE
ELLIS ROAD	0.3	CO.				
ENGEL ROAD	0.4	CO.				
ERIE ROAD	2.6	CO.				
ESTES ROAD	1.4	CO.			
EVERGREEN CIRCLE	0.2	CO.				
F						
FAIRVIEW DRIVE	0.1	CO.	3-16'	18'		DE
FAIRVIEW ROAD	1.7	CO.				
FAIRWAY DRIVE	0.2	CO.				CURBED
FISHER LANE	1.8	CO.				

PAGE 8 OF 36

LOUDON COUNTY ROAD LIST
01-05-04

ROAD NAME	LENGTH	COUNTY	CLASS	ROAD BED	RIGHT	CURBED
F	MILES	OR	AND	WIDTH	OF WAY	SUBDIV
		STATE AID	WIDTH		WIDTH	DEAD END
FLATWOODS ROAD	1.6	CO.				
FORD ROAD	1.7	SA	3-20'	20'	
FORE DRIVE	0.1	CO.				CURBED
FOREST HEIGHTS CIRCLE	1	CO.				
FOREST HILLS DRIVE	0.1	CO.	3-20'
FORK CREEK ROAD	3	CO.				
FORK ROAD	0.1	CO.				
FORTNER ROAD	0.1	CO.				
FOSHEE ROAD	1.5	CO.				
FOSTER DRIVE	0.4	CO.	3-28'	CURB
FOSTER ROAD	1.2	CO.				
FOUNTAIN HEAD COURT	0.1	CO.				CURB-DE
FOUTE TOWN ROAD	0.2	CO.	4-12'	13'		DE
FOX HUNTERS ROAD	0.4	CO.	4-13'	13'		DE
FRIENDSHIP ROAD	0.5	CO.				
FRIENDSVILLE ROAD	2.5	CO.				
G						
GALLAHER ROAD	0.3	CO.				
GALYON DRIVE	0.1	CO.				
GALYON ROAD	0.6	CO.				
GAP ROAD	1.1	CO.				

LOUDON COUNTY ROAD LIST
01-05-04

ROAD NAME	LENGTH	COUNTY	CLASS	ROAD BED	RIGHT	CURBED
G	MILES	OR	AND	WIDTH	OF WAY	SUBDIV
		STATE AID	WIDTH		WIDTH	DEAD END
GASTON ROAD	0.2	CO.				
GENTRY DRIVE	0.2	CO.				
GENTRY ROAD	0.8	CO.				
GET GOOD HOLLOW ROAD	1.8	CO.				
GIFFIN CIRCLE	0.4	CO.				
GILBERT LANE	0.5	CO.				
GILES ROAD		CO.				DE
GLENDALE COMMUNITY ROAD	1.5	CO.				
GLEN MAR DRIVE	0.4	CO.	3-24'	CURB-DE
GRANDMEW DRIVE(LC)	0.3	CO.	3-26'	CURB
GRANDMEW DRIVE(LO)	0.4	CO.				
GRAPE TREE COURT		CO.				CURBED
GREEN DRIVE	0.5	CO.				
GRIFFITS KEEP COURT	0.2	CO.				CURBED
GRIMES ROAD	1.9	CO.				
GRUBB LANE	0.1	CO.				
GRUBB ROAD	0.8	CO.				
GRYDER LANE	0.6	CO.				
H						
HACKNEY CHAPEL ROAD	0.7	CO.				
HALL ROAD	1	CO.				
HALL STREET	0.7	CO.	4-18'			
HAMMONTREE LANE	0.3	CO.				
HAPPY HOLLOW ROAD	2.7	SA				
HARBOR POINT COURT	0.1	CO.	3-24'	CURB-DE
HARBOUR PLACE	0.1	CO.	3-23'	CURB-DE

LOUDON COUNTY ROAD LIST
01-05-04

ROAD NAME	LENGTH	COUNTY	CLASS	ROAD BED	RIGHT	CURBED
H	MILES	OR	AND	WIDTH	OF WAY	SUBDIV
		STATE AID	WIDTH		WIDTH	DEAD END
HARBOUR MEW DRIVE	0.7	CO.	3-23'	CURB-DE
HARDIN DRIVE	0.4	CO.	4-18'	23'
HARMON LANE	0.2	CO.
HARRIS ROAD	1.5	CO.
HARRISON LANE	1	CO.
HARRISON ROAD	2.4	CO.
HATLEY DRIVE	0.3	CO.
HEATHER LANE	0.1	CO.
HEATON ROAD	0.3	CO.
HEWINS ROAD	0.3	CO.	4-13'	14'	DE
HICKEY DRIVE	2.6	CO.
HICKORY CREEK ROAD	2.6	SA
HICKORY VALLEY ROAD	0.4	CO.
HIDDEN VALLEY LANE	0.1	CO.	4-18'	20'	DE
HIDDEN VALLEY ROAD	0.1	CO.	4-18'	20'
HIGHLAND AVENUE	0.6	CO.
HINES VALLEY ROAD	5.9	SA
HIRST CIRCLE	0.7	CO.	3-24'	CURBED
HOFFMAN DRIVE	0.2	CO.
HOFFMAN LANE	0.1	CO.
HOLBROOK AVENUE	0.2	CO.
HOLLAND TRAIL	0.7	CO.	4-19'	23'
HOLT DRIVE(ANNEXED LOUDON CITY)	0.6	CO.
HOLT ROAD	0.6	CO.
HOPE CREEK ROAD	0.9	CO.	DE
HOTCHKISS VALLEY LANE	0.2	CO.
HOTCHKISS VALLEY ROAD E	4.6	SA

LOUDON COUNTY ROAD LIST
01-05-04

ROAD NAME	LENGTH MILES	COUNTY OR STATE AID	CLASS AND WIDTH	ROAD BED WIDTH	RIGHT OF WAY WIDTH	CURBED SUBDIV DEAD END
H						
HOTCHKISS VALLEY ROAD W	1.7	CO.	_____	_____	_____	_____
HOUK ROAD	0.2	CO.	_____	_____	_____	_____
HUBBARD ROAD	1.8	CO.	_____	_____	_____	_____
HUFFS FERRY ROAD N	1.8	CO.	_____	_____	_____	_____
HUNTSVILLE HOLLOW ROAD	1.1	CO.	_____	_____	_____	_____
HUTTON ROAD	0.6	CO.	_____	_____	_____	_____
I						
INDPENDENCE LANE	0.1	CO.	4-12'	14'	_____	_____
INTERSTATE LANE	0.6	CO.	_____	_____	_____	_____
J						
JACKSON BEND ROAD	1.5	CO.	_____	_____	_____	_____
JACKSON CEMETERY ROAD	0.4	CO.	_____	_____	_____	_____
JACKSON FERRY ROAD	1.6	CO.	_____	_____	_____	_____
JACOBS ROAD	0.5	CO.	_____	_____	_____	_____
JAMES DRIVE	0.3	CO.	3-26'	_____	_____	_____
JESSIE LANE	0.2	CO.	3-27'	_____	_____	CURB-DE CURB

PAGE 12 OF 36

LOUDON COUNTY ROAD LIST
01-05-04

ROAD NAME	LENGTH MILES	COUNTY OR STATE AID	CLASS AND WIDTH	ROAD BED WIDTH	RIGHT OF WAY WIDTH	CURBED SUBDIV DEAD END
J						
JIM CONNER ROAD	0.2	CO.	4-12'	16'	_____	DE
JIM DYKE ROAD	1.5	CO.	_____	_____	_____	_____
JOHNSON CHURCH ROAD	0.3	CO.	_____	_____	_____	_____
K						
KEATON ROAD	0.3	CO.	_____	_____	_____	DE
KEENER LANE	0.3	CO.	4-12'	12'	_____	DE
KENNY BROOK LANE	0.2	CO.	_____	_____	_____	_____
KIMBRELL ROAD	0.7	CO.	_____	_____	_____	_____
KING ROAD	0.8	CO.	_____	_____	_____	_____
KISER LANE	0.3	CO.	_____	_____	_____	_____
KISER ROAD (LO)	1.1	CO.	_____	_____	_____	_____
KISER STATION ROAD (G)	0.8	CO.	_____	_____	_____	_____
L						
LAKE COVE ROAD	0.3	CO.	3-24'	CURBED
LAKE CREST DRIVE	1	CO.	3-24'	CURBED
LAKE DRIVE	0.7	CO.	_____	_____	_____	_____

PAGE 13 OF 36

LOUDON COUNTY ROAD LIST

01-05-04

ROAD NAME

LENGTH

COUNTY

CLASS

ROAD BED

RIGHT

CURBED

MILES

OR

AND

OF WAY

SUBDIV

STATE AID

WIDTH

WIDTH

DEAD END

L

LAKE FOREST DRIVE

0.2

CO.

3-21'

21'

DE

LAKE HARBOUR DRIVE

0.4

CO.

3-24'

CURB-DE

LAKE POINT DRIVE

0.1

CO.

3-18'

CURB-DE

LAKELAND DRIVE

2.7

SA

3-20'

21'

LAKELAND FARMS ROAD

0.4

CO.

4-12'

14'

DE

LAKESIDE DRIVE

1.4

CO.

3-18'

18'

LAKEVIEW ROAD

1.7

CO.

3-22

23'

LAKEWOOD DRIVE

0.6

CO.

LANE ROAD

0.2

CO.

3-18'

17'

DE

LARUE ROAD

0.1

CO.

LAURA LANE

0.1

CO.

LEE HI LANE

0.1

CO.

LEE SHIRLEY ROAD

0.2

CO.

LEEPER'S FERRY ROAD

0.5

CO.

LEEPER PARKWAY

0.2

CO.

3-28'

CURB

LENNOX COURT

0.1

CO.

CURB-DE

LENOIR DRIVE

0.1

CO.

3-28'

CURBED

LEONA DRIVE

0.3

CO.

LETTERMAN ROAD

0.1

CO.

LINDER LANE

0.1

CO.

3-24'

CURB-DE

LINGENFELTER LANE

0.1

CO.

3-20'

CURB-DE

LITTLE MOUNTAIN LANE

0.5

CO.

LITTLE SHUBERT ROAD

0.1

CO.

LITTLE VALLEY ROAD

1.8

CO.

LONG COVE COURT

0.3

CO.

3-24'

CURB-DE

LONG ROAD

0.2

CO.

LOU GODDARD LANE

0.3

CO.

LOUDON DRIVE

CO.

LOUDON RIDGE ROAD

2.6

SA

LUCY LANE

CO.

LYNN ROAD

1.8

CO.

LYNNWOOD DRIVE

0.7

CO.

PAGE 14 OF 36

LOUDON COUNTY ROAD LIST
01-05-04

ROAD NAME	LENGTH	COUNTY	CLASS	ROAD BED	RIGHT	CURBED
M	MILES	OR	AND	WIDTH	OF WAY	SUBDIV
		STATE AID	WIDTH	WIDTH	WIDTH	DEAD END
MALONE ROAD (LC)	0.9	CO.				
MALONE ROAD (LO)	1.2	SA				
MANIS ROAD	0.6	CO.				
MAPLE HILL ROAD	1.4	SA				
MAPLETREE LANE	0.1	CO.	3-24'	CURB-DE
MARBLE BLUFF ROAD	1.3	SA				
MARTEL ROAD	4.2	SA	3-21'	21'		
MARKWOOD ROAD	1	CO.				
MASHBURN DRIVE	0.4	CO.	4-13'	13'		DE
MATLOCK BEND ROAD	4.7	CO.				
MATLOCK BEND ROAD E	1.9	CO.				
MATLOCK ROAD	0.6	CO.				
MATLOCK SHORES ROAD		CO.				
MATLOCK TRAIL	0.3	CO.				
MAYO ROAD	0.8	CO.				
MAYO ROAD SOUTH	0.2	CO.				
MCDANIEL LANE	0.2	CO.	4-18'	20'	DE
MCGHEE ROAD	0.6	CO.				
MCKELVEY ROAD	0.7	CO.				
MCTEER ROAD(ANNEXED L.C.)	0.3	CO.				
MEADOW DRIVE	0.3	CO.	3-28'	CURB
MEADOW ROAD N	2.6	SA				
MEADOW ROAD W	2.7	SA				
MEALER ROAD	0.6	CO.				
MIDWAY ROAD	0.8	CO.	3-17'	19'	

LOUDON COUNTY ROAD LIST
01-05-04

ROAD NAME M	MILES	OR STATE AID	AND WIDTH	WIDTH	OF WAY WIDTH	SUBDIV DEAD END
MILLERS COVE LANE	0.3	CO.				CURBED
MILLER ROAD	0.3	CO.	3-24'	CURB
MILLER ROAD	0.4	CO.	4-12'		
MIMOSA STREET	0.1	CO.	4-16'	20'		DE
MISTY RIDGE DRIVE	0.3	CO.	3-27'	CURB-DE
MISTY VIEW DRIVE	0.2	CO.				CURBED
MONTCREST DRIVE	0.1	CO.				
MONTEREY DRIVE	0.3	CO.				
MONTICELLO DRIVE	0.1	CO.				
MONTTOOTH ROAD	0.5	CO.				
MONUMENT STREET	0.1	CO.				
MONTVIEW ROAD	0.7	CO.				
MORGANTON CEMETERY ROAD	0.5	CO.				
MORGANTON ROAD	4.2	SA				
MORTON LANE	0.2	CO.	3-14'	14'		DE
MORTON ROAD	1.3	CO.	3-16'	16'	
MOSS ROAD	0.8	CO.				
MOUNTAIN VIEW ROAD	0.5	CO.				
MT. ZION CHURCH ROAD	0.5	CO.				
MUDDY CREEK ROAD	1.4	SA	3-23'	26'	
MURRY'S CHAPEL ROAD	0.8	CO.				
MYERS ROAD (LC)	0.5	CO.				
MYRTLE ROAD	0.4	CO.				

PAGE 16 OF 36

LOUDON COUNTY ROAD LIST
01-05-04

ROAD NAME	LENGTH	COUNTY	CLASS	ROAD BED	RIGHT	CURBED
N	MILES	OR	AND	WIDTH	OF WAY	SUBDIV
		STATE AID	WIDTH		WIDTH	DEAD END
NATIONAL CAMPGROUND ROAD	1.6	SA				
NEELEY ROAD	0.1	CO.	4-10'	12'		DE
NESS LANE	0.3	CO.				
NEW HOPE ROAD	2.3	CO.				
NEW MACEDONIA ROAD	0.2	CO.				
NEWBERRY DRIVE	0.5	CO.				
NEWTON ROAD	0.2	CO.				
NICHOLS ROAD	0.4	CO.	4-13'	14'		DE
NILES FERRY ROAD	2.1	CO.				
NORTH HOLSTON DRIVE	0.4	CO.				
NORTH TRIGONIA ROAD	2.5	CO.				
NORTHSHORE DRIVE	2.1	CO.	3-21'	23'		
NORTHVIEW DRIVE	0.3	CO.				
NOTCH-IN-HILL ROAD	2.9	CO.				
O						
OAK CHASE BLVD	0.6	CO.				CURBED
OAK GROVE ROAD	0.7	CO.				
OAKWOOD ESTATES DRIVE (UNIT 3)	0.8	CO.	3-24'			CURB-DE
OLD BAILEY ROAD	0.2	CO.	4-11'			DE

LOUDON COUNTY ROAD LIST
01-05-04

ROAD NAME	LENGTH	COUNTY	CLASS	ROAD BED	RIGHT	CURBED
O	MILES	OR	AND	WIDTH	OF WAY	SUBDIV
		STATE AID	WIDTH		WIDTH	DEAD END
OLD FARM ROAD	0.1	CO.				
OLD GREENBACK ROAD	0.7	CO.				
OLD HOLLOW ROAD	0.8	CO.				
OLD HWY 95	2.4	CO.				
OLD KINGSTON ROAD	2.4	CO.				
OLD LEE HIGHWAY	0.4	CO.				
OLD MIDWAY ROAD	1.1	CO.	3-17'	17'		
OLD NILES FERRY PIKE	0.1	CO.			
OLD SINKING CREEK ROAD	0.8	CO.				
OLD SPEARS ROAD	0.3	CO.	4-13'	14'		DE
OLD STAGE ROAD	0.9	CO.	4-18'	20'	
OLD SUGAR LUMB ROAD	1.8	CO.				
OODY ROAD	0.4	CO.				
ORCHARD DRIVE	0.1	CO.	3-24'	CURB
OREN WHITE ROAD	0.3	CO.				
OSPREY COVE COURT	0.2	CO.	3-24'	CURB-DE
OTTER LANE	0.1	CO.	3-24'	CURB-DE
OUTER DRIVE	0.5	CO.				
OVERLOOK DRIVE	0.1	CO.				
OVERLOOK ROAD	0.2	CO.				CURBED
OWNBY ROAD	0.1	CO.				
OXBOW ROAD	0.3	CO.				
P						
PALMER DRIVE	0.6	CO.	3-14'	15'		DE
PAR DRIVE	0.1	CO.				CURBED
PARDUE LANE	0.4	CO.	4-10'	12'		DE
PARKWAY DRIVE	0.3	CO.				DE

PAGE 18 OF 36

LOUDON COUNTY ROAD LIST
01-05-04

ROAD NAME	LENGTH	COUNTY	CLASS	ROAD BED	RIGHT	CURBED
P	MILES	OR STATE AID	AND WIDTH	WIDTH	OF WAY WIDTH	SUBDIV DEAD END
PARRIS DRIVE	1.7	CO.	3-19'	20'	
PATE ROAD	0.2	CO.				
PAW PAW PLAINS ROAD	0.8	CO.				
PAW PAW PLAINS ROAD W	0.9	CO.				
PEACHTREE STREET	0.1	CO.				
PEMBROOK COURT	0.1	CO.				CURB-DE
PERKLE ROAD	0.6	CO.				
PETERSON ROAD	1.8	CO.				
PHELPS ROAD	0.9	CO.	3-15'	18'	
PHILIPS ROAD	0.5	CO.				
PICKLE ROAD	0.4	CO.				
PINECREST CIRCLE	0.7	CO.	3-19'	21'	
PINE GROVE/PROVIDENCE ROAD	0.6	SA				
PINE LANE	0.2	CO.				DE
PINE STREET (LO)	0.1	CO.				
PINE TOP STREET (G)	0.6	CO.				
POINT HARBOUR DRIVE	0.2	CO.	3-23'	CURB-DE
POND CREEK ROAD	3.9	SA				
POND ROAD	3.8	CO.				
POPLAR RIDGE ROAD	0.9	CO.				
POPLAR SPRINGS ROAD	0.9	CO.				

PAGE 19 OF 36

LOUDON COUNTY ROAD LIST
01-05-04

ROAD NAME	LENGTH	COUNTY	CLASS	ROAD BED	RIGHT	CURBED
P	MILES	OR	AND	WIDTH	OF WAY	SUBDIV
		STATE AID	WIDTH		WIDTH	DEAD END
PORT MADISON DRIVE	0.4	CO.				
PRICE ROAD	0.7	CO.				DE
PROSPECT CHURCH ROAD	1.9	SA				
PUMP STATION ROAD	0.2	CO.				
Q						
QUEENER ROAD	0.2	SA				
QUILLEN OVERLOOK DRIVE	0.1	CO.				
R						
RABY TOWN ROAD	0.4	CO.				
RANCH ROAD	0.5	CO.				
RANCHERO DRIVE	0.2	CO.	3-21'	CURB-DE
RAUSIN ROAD	3.4	CO.				
RAWHIDE TRAIL	0.3	CO.	3-26'	CURB-DE
RED GROUSE DRIVE	0.4	CO.	3-24'	CURB-DE
REED SPRINGS CHURCH ROAD	0.7	CO.				
REED SPRINGS ROAD	0.6	CO.				
REST CAMP ROAD	1.5	CO.				

LOUDON COUNTY ROAD LIST
01-05-04

ROAD NAME	LENGTH MILES	COUNTY OR STATE AID	CLASS AND WIDTH	ROAD BED WIDTH	RIGHT OF WAY WIDTH	CURBED SUBDIV DEAD END
<u>R</u>						
REX LANE	0.1	CO.				
RIDEN ROAD	0.1	CO.				DE
RIDGEBARK LANE	0.2	CO.	3-24'	CURB-DE
RIDGEVIEW DRIVE	0.1	CO.				CURB-DE
RILEY DRIVE	0.7	CO.				
RICHEY ROAD	1.1	CO.				
RIVER CHASE ROAD	0.3	CO.	3-28'	CURB-DE
RIVER POINT DRIVE	0.2	CO.	3-24'	CURB-DE
RIVERS EDGE DRIVE	0.3	CO.				CURBED
RIVER VIEW DRIVE	1	CO.				CURBED
RIVERVIEW GOLF DRIVE	0.4	CO.				CURBED
RIVERVIEW ROAD	1	CO.				DE
ROAX ROAD	0.3	CO.				
ROBERSON SPRINGS ROAD	2.7	SA				
ROBERTS CIRCLE	0.4	CO.	3-18'	18'	
ROBERTS ROAD	0.4	CO.				
ROBINSON CIRCLE (LC)	0.7	CO.				
ROBINSON DRIVE (LC)	0.1	CO.				
ROBINSON ROAD (LO)	0.4	CO.				
ROCK QUARRY ROAD	0.7	CO.				
ROCKY TOP ROAD	0.8	CO.				DE
RODNEY ROAD	0.1	CO.				
ROLLING ACRES DRIVE	0.1	CO.				
ROSS ROAD	1.9	CO.				
ROUNDUP LANE	0.1	CO.	3-25'	CURB-DE
ROY LONAS ROAD	0.4	CO.				
RURITAN ROAD	0.2	CO.				DE
RUSSELL LANE	0.3	CO.	4-19'	20'	
RUSSELL ROAD	0.1	CO.				
RYAN ROAD	0.7	CO.				

PAGE 21 OF 36

LOUDON COUNTY ROAD LIST
01-05-04

ROAD NAME	LENGTH	COUNTY	CLASS	ROAD BED	RIGHT	CURBED
S	MILES	OR	AND	WIDTH	OF WAY	SUBDIV
		STATE AID	WIDTH		WIDTH	DEAD END
SAMPSON BLVD	0.1	CO.	3-30'	CURBED
SANDY SHORE DRIVE	0.6	CO.				
SCENIC DRIVE	0.3	CO.				
SCENIC VIEW DRIVE	0.3	CO.				
SHAW FERRY LANE	0.6	CO.	3-25'	27'		DE
SHAW FERRY ROAD	2.5	SA	3-18'	18'		
SHAW FERRY ROAD N	1.1	CO.				
SHEETS HOLLOW ROAD		CO.				
SHELL ROAD	0.2	CO.				
SHELTON GROVE ROAD	0.7	CO.				
SHIPLEY LANE	0.3	CO.	4-13'	13'		
SHULTZ LANE	0.4	CO.				
SILO DRIVE	0.5	CO.	3-24'	CURB-DE
SIMMONS ROAD (LO)	0.3	CO.				
SIMPSON ROAD (LC)	0.5	CO.				
SIMPSON ROAD EAST	0.4	CO.	4-19'	20'		
SINKING CREEK ROAD	2.4	CO.				
SKYVIEW DRIVE	0.3	CO.				CURB-DE
SLAB TOWN ROAD	0.3	SA				
SMALLEN ROAD	1.1	CO.				
SMITH VALLEY ROAD	0.1	CO.	4-13'	15'		DE

LOUDON COUNTY ROAD LIST
01-05-04

ROAD NAME	LENGTH	COUNTY	CLASS	ROAD BED	RIGHT	CURBED
S	MILES	OR	AND	WIDTH	OF WAY	SUBDIV
		STATE AID	WIDTH	WIDTH	WIDTH	DEAD END
SNODDERLY ROAD	0.5	CO.				
SNOW ROAD	0.3	CO.	3-18'	18'	
SPRING ROAD	0.5	CO.				
SPRING MEW DRIVE	0.3	CO.	3-28'	CURB-DE
STAFFORD ROAD	0.7	CO.				
STALLCUP ROAD	0.3	CO.				
STEEKEE CREEK ROAD	3.4	SA				
STEEKEE ROAD	4.3	SA				
STEEKEE SCHOOL ROAD	2.2	SA				
STEVENS LANE	0.4	CO.				
STEVENS ROAD	0.2	CO.				
STINNETT ROAD	0.3	CO.				
STOCKTON VALLEY ROAD	6.2	SA				
STRANGE ROAD	0.5	CO.	3-18'	18'	
SUGARWOOD ROAD	0.3	CO.				
SUNNYSIDE ROAD	2.6	CO.				
SUNSET DRIVE	0.1	CO.				

LOUDON COUNTY ROAD LIST
01-05-04

ROAD NAME	LENGTH	COUNTY OR STATE AID	CLASS AND WIDTH	ROAD BED WIDTH	RIGHT OF WAY WIDTH	CURBED SUBDIV DEAD END
T	MILES					
TANGLEWOOD DRIVE	0.9	CO.	3-23'	CURB-DE
TARWATER ROAD	1.3	CO.				
TAYLOR DRIVE	0.1	CO.	4-18'	18'		DE
TEETERS ROAD	0.3	CO.				
TEN MILE ROAD	0.2	CO.				
THOMPSON BRIDGE ROAD	0.1	CO.				
THOMPSON ROAD	0.2	CO.				
THORNTON DRIVE	0.5	CO.				DE
THURMAN DRIVE	0.5	CO.	4-25'	27'		DE
THURMER CIRCLE	0.2	CO.	3-28'	CURB-DE
TILLEY ROAD	0.8	CO.				
TIMBERLINE DRIVE	0.3	CO.				CURBED
TIMBER RIDGE DRIVE	0.3	CO.				
TINNEL LANE	0.2	CO.				
TINNEL ROAD	0.4	CO.				
TIVOLI DRIVE	0.2	CO.				
TOWN CREEK CIRCLE	0.2	CO.				
TOWN CREEK ROAD E	1.4	SA				
TOWN CREEK ROAD W	1.4	SA				
TRADES DRIVE	0.1	CO.				
TRAIL VIEW DRIVE	0.3	CO.				
TRIGONIA ROAD	0.8	CO.				
TURNER LANE	0.2	CO.				CURB-DE
TURN LANE ROAD	0.3	CO.				
TURTLE COVE COURT	0.2	CO.	3-24'	CURB-DE
TWIN COVE CIRCLE	0.5	CO.	3-28'	CURB-DE

LOUDON COUNTY ROAD LIST
01-05-04

ROAD NAME	LENGTH	COUNTY OR STATE AID	CLASS AND WIDTH	ROAD BED WIDTH	RIGHT OF WAY WIDTH	CURBED SUBDIV DEAD END
T	MILES					
TWIN COVE DRIVE	0.4	CO.	3-28'	CURB-DE
U						
UNION FORK CREEK CHURCH ROAD	1.3	CO.	_____	_____	_____	_____
UNITIA ROAD	2.9	SA	_____	_____	_____	_____
V						
VALLEY DALE DRIVE	0.2	CO.	_____	_____	_____	_____
VALLEY VIEW DRIVE	0.1	CO.	_____	_____	_____	CURBED
VARNER HOLLOW ROAD	0.4	CO.	_____	_____	_____	_____
VAUGHN ROAD	0.4	CO.	_____	_____	_____	_____
VAUGHN'S CHAPEL ROAD	0.3	CO.	_____	_____	_____	_____
VINEYARD ROAD	0.6	CO.	_____	_____	_____	_____
VIRTUE ROAD	0.5	SA	3-18'	20'	_____
VONORE ROAD	4.3	SA	_____	_____	_____	_____

LOUDON COUNTY ROAD LIST
01-05-04

ROAD NAME	LENGTH	COUNTY OR	CLASS AND	ROAD BED	RIGHT OF WAY	CURBED SUBDIV
W	MILES	STATE AID	WIDTH	WIDTH	WIDTH	DEAD END
WADE LANE	0.3	CO.				
WADE ROAD EAST	0.5	CO.				DE
WADE ROAD WEST	1.3	CO.				
WALLER FERRY ROAD	1.2	CO.				
WARD ROAD (LC)	0.7	CO.				DE
WARD ROAD (LO)	0.6	CO.				
WASHINGTON PIKE	4.3	CO.				
WATKINS ROAD	2.2	SA				
WATSON ROAD	1.4	CO.				
WATT CEMETERY ROAD	2.7	CO.				
WEBB CIRCLE	0.1	CO.				
WEBB DRIVE	0.5	CO.				
WEDGEWOOD DRIVE	0.4	CO.				
WESCHESTER ROAD	0.2	CO.				CURBED
WESLEY ROAD	0.3	CO.	4-19'	23'	
WEST FORK ROAD	0.4	CO.				
WEST LANE	0.2	CO.				
WESTSHORE DRIVE	0.2	CO.				
WHEAT ROAD	1.4	SA				
WHEELER DRIVE	0.1	CO.				
WHITE OAK ROAD	0.3	CO.				
WHITE ROAD	0.8	CO.				
WHITE WING ROAD	0.2	SA				
WHITE WING ROAD N	2.4	SA				
WHITE WING ROAD W	0.2	SA				
WHITNEY DRIVE	0.4	CO.				CURBED

PAGE 26 OF 36

LOUDON COUNTY ROAD LIST
01-05-04

ROAD NAME	LENGHT MILES	COUNTY OR STATE AID	CLASS AND WIDTH	ROAD BED WIDTH	RIGHT OF WAY WIDTH	CURBED SUBDIV DEAD END
W						
WILKERSON LANE	0.3	CO.	3-18'		
WILKERSON ROAD	0.6	CO.	3-14'			DE
WILLIAMSBURG DRIVE	0.1	CO.				CURBED
WILLIAMS FERRY ROAD	2	SA				
WILLIAMSON DRIVE	0.2	CO.				
WILSON ROAD (LC)	0.9	CO.	4-13'	16'	
WINDRIDGE ROAD	0.6	CO.				CURBED
WINDSWEPT DRIVE	0.3	CO.				CURBED
WILSON ROAD (LO)	0.3	CO.				
WINCHESTER DRIVE	0.2	CO.	4-19'	23'	
WOODLAND DRIVE	0.4	CO.				
WOODLAWN CHURCH ROAD	0.6	CO.				
WOODLAWN ROAD	0.4	CO.				
WOODS STREET	0.1	CO.				
Y						
YARBERRY DRIVE	0.8	CO.				DE
YATES LANE	0.1	CO.				
YEDEAR ROAD	0.6	CO.				
Z						
ZION RIDGE ROAD	1.1	CO.				

ROADS REMOVED FROM THE 1999
COUNTY ROAD LIST DUE TO BEING
PRIVATE ROADS OR ROADS ANNEXED
BY THE CITIES OF LOUDON, LENOIR
CITY, PHILADELPHIA, GREENBACK OF
ROADS IN ANOTHER COUNTY
01-05-04

PRIVATE ROADS

ALEXANDER ROAD
BEAVER BROOK DRIVE
EAST COVE
ELIZABETH WAY (2003)
NOTHCOVE ESTATES DRIVE
SOUTHSHORE DRIVE
TIMBERLAKE DRIVE
TURKEY PENN LANE (2003)
VERLA WAY (2003)

CITY OF LOUDON

BLAIR BEND DRIVE
BOB WHITE DRIVE
CREEKWOOD CIRCLE
HILLVALE LANE
HILLVIEW LANE
RIVER BEND ROAD
ROBERSON LANE

LOUDON COUNTY ROAD LIST
01-05-04

ANNEXED ROADS

CITY OF LENOIR CITY

CHURCH ROAD
CRISP ROAD
INTERCHANGE PARK LANE
JOHNSON CIRCLE
JOHNSON DRIVE
LEE DRIVE
LLOYD LANE
MOATS ROAD
NORTHSIDE DRIVE
PEARL DRIVE
PINE RIDGE DRIVE
REDBUD COURT
SHADY LANE
SHARP DRIVE
SHEA DRIVE
SIMPSON ROAD WEST
TOM LEE ROAD
VIRGINIA LANE

CITY OF PHILADELPHIA

ELM STREET

LOUDON COUNTY ROAD LIST
01-05-04

ANNEXED ROADS

CITY OF GREENBACK

HUTTON ROAD
KINSER LANE
KYKER ROAD
MYERS ROAD
PINE GROVE CIRCLE
PINE STREET
RAMSEY ROAD
RUDD ROAD
STEELE ROAD
STONE DRIVE
WOODS DRIVE

OTHER COUNTY - BLOUNT

FROG POND ROAD
FRONTAGE ROAD
GREGO DRIVE

PAGE 30 OF 36

ROADS REMOVED FROM THE 1999
ROAD LIST FOR VARIOUS REASONS

ROAD NAME

COCK ROAD	NOT	FOUND
DAVID RIDGE ROAD	MIS-	SPELLING OF DAVIS RIDGE RD
FORTNER DRIVE	NOT	FOUND
HUNSVILLE HOLLOW ROAD	MIS-	SPELLING OF HUNTS- VILLE HOL- LOW ROAD
PERKEY ROAD	NOT	FOUND

LOUDON COUNTY ROAD LIST
01-05-04

ADDENDUM #5

ROADS REMOVED FROM ROAD LISTS
OF PREVIOUS YEARS FOR VARIOUS

REASONS

ROAD NAME

ALMA PLACE	CITY OF	LOUDON	ANNEXED		
BLAIR BEND ROAD	CITY OF	LOUDON	ANNEXED		
BUTTERMILL ROAD	MIS-	SPELLING	OF BUTTERMILK ROAD		
CHESTNUT RIDGE DRIVE	CITY OF	LENOIR	CITY	ANNEXED	
CROOKED OAK DRIVE	CITY OF	LENOIR	CITY	ANNEXED	
DAVID DRIVE	MIS-	SPELLING	OF DAVIS DRIVE		
DAVID DRIVE	CITY OF	LENOIR	CITY	ANNEXED	
DUNRIDGE ROAD	IT IS	DUNRIDGE	LANE		
EUGENE DISNEY ROAD	NEVER	BEEN	ACCEPTED		
EVERETT WILLIAMS ROAD	NEVER	BEEN	ACCEPTED		
FIPPS LANE	CITY OF	GREEN-	BACK	ANNEXED	
FINLEY DRIVE	CITY OF	LENOIR	CITY	ANNEXED	
GETT ROAD	CITY OF	GREEN-	BACK	ANNEXED	
JENA ROAD	CITY OF	GREEN-	BACK	ANNEXED	
JONES DRIVE	CITY OF	GREEN-	BACK		
JONES ROAD	NOW	WOOD-	LAWN	CHURCH	ROAD
NEW SUGARUMB ROAD	NOW	STATE	ROAD	#233	
NORTHSHORE DRIVE (G)	IN	FOOTHILLS	POINTE		
NORWOOD STREET	CITY OF	LENOIR	CITY	ANNEXED	
OAKLAND ROAD	NOW	STATE	ROAD	#324	
OVERLOOK LANE	CITY OF	LOUDON	ANNEXED		
PARKWOOD CIRCLE	IN	FOOTHILLS	POINTE		
SHAMROCK LANE	NAME	CHANGED	TO	COULTER	SHOALS CIRCLE
SIMPSON ROAD	INCLUDED	IN	SIMPSON	ROAD (LC)	
TELLICO PARKWAY	NOW	STATE	ROAD	#444	
TURMAN DRIVE	NAME	CHANGED	TO	THURMAN	CIRCLE
WARES BEND ROAD	TVA	ROAD			

SUBDIVISIONS OF LOUDON COUNTY
01-05-04

ABBOTT CROSSING
ANCHORAGE
ANGLEWOOD
AVALON
BRANDYMN
BRENTWOOD ESTATES
BURDETTE
CARTER
CEDAR HILLS
CLUNCH MEW ESTATES
COCKRELL
CONKINNON
CORDOVA
COULTER SHOALS
COVENANT CIRCLE
CRANFILL
CUSICK CIRCLE #1
CUSICK CIRCLE #2
DIXIE LEE VILLAGE
DEERFIELD CROSSING
DUFF TURNER

PAGE 33 OF 36

SUBDIVISIONS OF LOUDON COUNTY
01-05-04

EAST HILLS
EATON FOREST
EATON VILLAGE
EATONWOOD
FOOTHILLS POINTE
FOREST HEIGHTS #1
FOREST HEIGHTS #2
FORT LOUDON ESTATES #1
FORT LOUDON ESTATES #2
FRANKLIN ESTATES
GAULT
GRIFFITH KEEP
GIFFIN
GREENACRES
HARDIN ESTATES
HARRISON HILLS
HARRISON PARK
HIDDEN VALLEY
HIDDEN OAKS
HIGHLAND HILLS
HUFFMAN BROTHERS
HOPE CREEK
HUBBARD

PAGE 34 OF 36

SUBDIVISIONS OF LOUDON COUNTY
01-05-04

LAKE POINTE
LAKEVIEW (GREENBACK)
LAKEVIEW (LOUDON)
LANE
LEEPERS CROSSING
LINDNER VILLA
LITTLE MOUNTAIN ESTATES
LITTLE MT. VISTA
LYNWOOD
MALHON PLACE
MARTEL ESTATES
MARTEL ESTATES EAST
MATLOCK
MCDANIEL
MIDWAY
MILLER'S LANDING
MISTY RIDGE
MOUNTVIEW ESTATES
NORTH FORTY
NORTHVIEW ESTATES
OAKWOOD ESTATES
OAKWOOD ESTATES #2
OLD HICKORY

PAGE 35 OF 36

SUBDIVISIONS OF LOUDON COUNTY
01-05-04

PINE GROVE
PLEASANT HILL
PLEASANT VIEW
POINTE HARBOR
PORT MADISON
RANCHERO
RIVER CHASE
RIVER BEND
RIVERVIEW
RIVERVIEW GOLF COURSE
REMINGTON PLACE
ROBERTSON SPRINGS
SHARP ESTATES
SHAVER
SHAW FERRY
SILO ACRES
SNODDERLY
STOCKTON VALLEY ESTATES
STRANGE
SUMMIT ~~HILLS~~ *VH*
TANASI HILLS
TANGLEWOOD
TAYLOR
THE PINES
THE PLANTATION
TIMBER RIDGE
THURMAN CIRCLE
TUCKAWAY COVE
TWIN COVES
VINEYARD COVE
WILLIAMSBURG

PAGE 36 OF 36

LOUDON COUNTY ROAD LIST
01-05-04

ADDENDUM #6

ADDITIONS / CHANGES 01-30-04

ROAD NAME	LENGTH MILES	COUNTY OR STATE AID	CLASS AND WIDTH	ROAD BED WIDTH	RIGHT OF WAY WIDTH	CURBED SUBDIV DEAD END
ABBOTT CROSSING SUBDIVISION ABBOT CROSSING LN	0.9	CO.	3-26'	_____	_____	_____
CONKINNON POINTE SUBDIVISION ASHFORD LN	0.1	CO.	4-20'	_____	_____	_____
ADOPTED 04-01-02 DEERFIELD CROSSING SUBDIVISION DEERFIELD LN	0.5	CO.	3-22'	_____	_____	_____
FRANKLIN ESTATES SUBDIVISION FRANKLIN ESTATES LN	0.4	CO.	3-25'	_____	_____	_____
MOUNTAIN CREST LN	0.2	CO.	3-25'	_____	_____	_____
ADOPTED 04-01-02 HILLSBOROUGH LANE SUBDIVISION HILLSBOROUGH LN	0.2	CO.	3-22'	_____	_____	_____
ADOPTED 04-01-02 SUMMITVUE SUBDIVISION HILLTOP DR	0.8	CO.	3-24'	_____	_____	_____
ADOPTED 12-03-01 FISHERMAN COVE RD	0.2	CO.	2-16'	_____	_____	_____
ADOPTED 08-06-01 IRENE LN	0.3	CO.	3-24'	_____	_____	_____
ADOPTED 12-02-02 ST. THOMAS WAY	0.1	CO.	3-22'	_____	_____	_____

Resolution 020204-D

**Resolution To Urge the General Assembly to Amend the General
Law to Allow Counties and Municipalities the Choice of Whether or
Not to Operate Hot Mix Asphalt Plants**

Whereas, counties and municipalities across this state, including Loudon County, annually expend large sums of taxpayer money purchasing hot mix asphalt for the improvement and repair of county roads and city streets; and

Whereas, counties and municipalities often are unable to obtain hot mix asphalt at reasonable prices from private companies due to the lack of competition in this industry which is dominated by a few large companies; and

Whereas, most county highway departments and municipal public works departments in Tennessee are regularly and unfairly shackled in their attempts to obtain hot mix asphalt at a reasonable price by two factors: the actions of the hot mix asphalt producing companies (often receiving only one bid at an exorbitant price) coupled with the general law prohibiting most local governments from operating hot mix asphalt plants; and

Whereas, the uncompetitive and restrictive situation causes substantial waste of tax dollars earmarked for the improvement and repair of county roads and city streets; and

Whereas, the only clear solution to this intolerable waste is for counties and municipalities to be granted the authority to choose whether the county or municipality, singly or jointly with one or more other local governments in a regional facility, should operate a hot mix asphalt plant for the use and benefit of their citizens; and

Whereas, if given a choice of whether or not to operate a hot mix asphalt plant, counties and municipalities would have new leverage to negotiate better prices even without operating a plant, but if such leverage is insufficient to lower prices to the level needed, the local governments could produce hot mix asphalt at a reasonable cost to the taxpayers; and

Whereas, under current law at TCA 12-8-101, the vast majority of counties and municipal governments are prohibited from operating hot mix asphalt plants; and


Whereas, this statutory prohibition on county and municipal choice is an unreasonable infringement on the ability of local governments to provide paved roads and streets to their citizens at a reasonable cost.


Now Therefore, Be It Resolved, by the Loudon County Commission, meeting in regular session on this 2nd day of February, 2004, that the General Assembly of the State of Tennessee is strongly urged to amend Tennessee Code Annotated, Section 12-8-101, and such other statutes as may be necessary, so as to allow county and municipal legislative bodies to have the choice of whether or not to operate hot mix asphalt plants for the use and benefit of their citizens, whether singly or jointly with other local governments.

Be It Further Resolved, that the County Mayor send copies of this Resolution to the members of the General Assembly representing the people of Loudon County and to the Honorable Phil Bredesen, Governor of the State of Tennessee.

Attest:


County Clerk


County Chairman


County Mayor

RESOLUTION 020204-E

**A RESOLUTION AUTHORIZING THE REIMBURSEMENT OF UP
TO \$15,000 TO CROSSOVER DRIVES, INC. IN SUGARLIMB
INDUSTRIAL PARK FOR SITE MITIGATION**

Whereas, Crossover Drives, Inc. purchased a 4.89 acre tract of land on Natalie Blvd. within the Sugarlimb Industrial Park, referenced by County Tax Map 33, Parcel 5.0 on September 4, 2003; and

Whereas, Crossover Drives, Inc. is currently constructing a manufacturing operation at the above site and during site grading the contractor experienced substantial non indigenous soils not suitable for compaction, and

Whereas, neither the County/City nor Crossover Drives, Inc. were aware of said unsuitable soil conditions prior to excavation; and


Whereas, the owner has determined that the most economical corrective measure involves construction of substantial foundations to support the structure that is estimated to cost \$15,000 to \$30,000; and

Whereas, the Loudon County Economic Development Agency Board of Directors, Blair Bend/Sugarlimb Committee and the City of Loudon have voted to reimburse owner for expenses not to exceed \$15,000.


Now, Therefore, Be It Resolved, that the Loudon County Commission does hereby authorize the City of Loudon to reimburse Crossover Drives up to \$15,000 from the Sugarlimb Park Fund after the company begins the placement of concrete for the foundation.

Be, It Finally Resolved that this Resolution shall take affect immediately, this the 2nd day of February 2004.

Attest:


County Clerk


County Chairman


County Mayor

RESOLUTION

A RESOLUTION AMENDING THE ZONING MAP OF LOUDON COUNTY, TENNESSEE, PURSUANT TO CHAPTER FOUR, SECTION 13-7-105 OF THE TENNESSEE CODE ANNOTATED, TO REZONE PROPERTY LOCATED OFF RIVER ROAD WEST, SITUATED IN THE FIRST LEGISLATIVE DISTRICT, REFERENCED BY NEW TAX MAP 39, PARCEL 41.00, AN APPROXIMATE 11 ACRE PORTION FROM A-1, AGRICULTURE-FORESTRY DISTRICT, TO O-1, OFFICE PROFESSIONAL DISTRICT.

WHEREAS, the Loudon County Commission, in accordance with Chapter Four, Section 13-7-105 of the Tennessee Code Annotated, may from time to time, amend the number, shape, boundary, area or any regulation of or within any district or districts, or any other provision of any zoning resolution, and


WHEREAS, the City of Loudon Regional Planning Commission and the Loudon County Regional Planning Commission have forwarded recommendations regarding the amendment to the Zoning Map of Loudon County, Tennessee,

WHEREAS, a notice of public hearing and a description of the resolution appeared in the Loudon County News Herald on December 21-22, 2003, consistent with the provisions of Tennessee Code Annotated, Section 13-7-105,

NOW, THEREFORE, BE IT RESOLVED by the Loudon County Commission that the Zoning Map of Loudon County, Tennessee be amended as follows:

1. That property located off River Road West, situated in the First Legislative District, referenced by New Tax Map 39, Parcel 41.00, an approximate 11 acre portion be rezoned from A-1, Agriculture-Forestry District, to O-1, Office Professional District, as represented on the attached map; said map being part of this Resolution.

BE IT FINALLY RESOLVED, that this Resolution shall take effect immediately, the public welfare requiring it.


ATTEST


APPROVED: LOUDON COUNTY EXECUTIVE


LOUDON COUNTY CHAIRMAN
DATE: 02/02/04

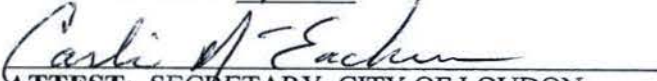
The vote on the question of approval of this Resolution by the Planning Commission is as follows:

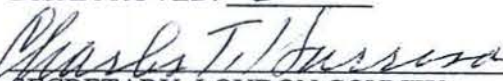
APPROVED: 8

APPROVED: 8

DISAPPROVED: 0

DISAPPROVED: 0


ATTEST: SECRETARY, CITY OF LOUDON
REGIONAL PLANNING COMMISSION
Dated: January 7, 2004


SECRETARY, LOUDON COUNTY
REGIONAL PLANNING COMMISSION
Dated: January 20, 2004

RESOLUTION

A RESOLUTION AMENDING THE ZONING MAP OF LOUDON COUNTY, TENNESSEE, PURSUANT TO CHAPTER FOUR, §13-7-105 OF THE TENNESSEE CODE ANNOTATED, TO REZONE PROPERTY CONTAINING APPROXIMATELY 3.25 ACRES, LOCATED OFF FAIRVIEW ROAD, SITUATED IN THE THIRD LEGISLATIVE DISTRICT, REFERENCED BY NEW TAX MAP 35, PARCELS 78.00, 78.01 & 79.00, FROM A-1, AGRICULTURE-FORESTRY DISTRICT, TO C-1, RURAL CENTER DISTRICT.

WHEREAS, the Loudon County Commission, in accordance with Chapter Four, §13-7-105 of the Tennessee Code Annotated, may from time to time, amend the number, shape, boundary, area or any regulation of or within any district or districts, or any other provision of any zoning resolution, and

WHEREAS, the Regional Planning Commission has forwarded a recommendation regarding the amendment to the Zoning Map of Loudon County, Tennessee,

WHEREAS, a notice of public hearing and a description of the resolution appeared in the Loudon County News Herald on January 11-12th, 2004, consistent with the provisions of Tennessee Code Annotated, §13-7-105,

NOW, THEREFORE, BE IT RESOLVED by the Loudon County Commission that the Zoning Map of Loudon County, Tennessee be amended as follows:

1. That property containing approximately 3.25 acres, located off Fairview Road, situated in the Third Legislative District, referenced by New Tax Map 35, Parcels 78.00, 78.01 & 79.00, be rezoned from A-1, Agriculture-Forestry District, to C-1, Rural Center District, as represented on the attached map; said map being part of this Resolution.

BE IT FINALLY RESOLVED, that this Resolution shall take effect immediately, the public welfare requiring it.

ATTEST

APPROVED: LOUDON COUNTY EXECUTIVE

LOUDON COUNTY CHAIRMAN

DATE: 02/02/04

The votes on the question of approval of this Resolution by the Planning Commission is as follows:

APPROVED: 8

DISAPPROVED: 0

ATTEST: SECRETARY, LOUDON COUNTY
REGIONAL PLANNING COMMISSION
Dated: January 20, 2004

FILE #04-01-09-RZ-CO

Resolution 020204-H

**Resolution Amending Resolution 060203-G,
"A Resolution Establishing the Creation of a
Loudon County Air Quality Task Force"**

Whereas, the appointed members of the Loudon County Air Quality Task Force (LCAQTF) have been meeting bi-monthly since October 2003; and

Whereas, during this time, the LCAQTF has determined that the addition of two ex-officio, non-voting task force members is necessary; and

Whereas, upon unanimous approval of the LCAQTF, they request from the County of Loudon and Cities of Lenoir City and Loudon that the original resolution (Resolution 060203-G), Section 1 be amended to read as follows:

Section 1. Membership

The Task Force shall be comprised of 14 members as follows:

1. **One individual representing the medical community**
2. **One individual representing the scientific community with experience/ education in the natural resources**
3. **Two individuals representing the Loudon County Commission***
4. **One individual representing the Loudon City Council***
5. **One individual representing the Lenoir City Council***
6. **Three individuals representing local industry (managers, or their representatives, of industries impacting air quality)**
7. **Three at large individuals representing the general public**
8. **Two State Representatives (Dennis Ferguson and Russ Johnson) ****

***The representatives of three legislative bodies shall be nominated and approved by their respective board.**


****The State Representatives will be ex-officio members.**

Now Therefore, Be It Resolved, by the Loudon County Commission, meeting in regular session, this 2nd day of February, 2004, that Resolution 060203-G be amended as requested by the LCAQTF.

Attest:


County Clerk


County Chairman


County Mayor