

LOUDON COUNTY COMMISSION

REGULAR MEETING

January 07, 2002

- (1) Public Hearing
- (2) Opening Of Meeting
- (3) Roll Call
- (4) Motion Passed To Adopt Agenda
- (5) Minutes Adopted For December 03 & December 17, 2001
- (6) Audience Comments On Agenda Items
- (7) Audience Comments on Non-Agenda Items
- (8) Motion Passed To Adopt Resolution – Honor Ted Randolph
Resolution 010702-A, Exhibit A
- (9) Motion Passed To Adopt Resolution – Honor Highland Park School
Resolution 010702-B, Exhibit B
- (10) Motion Passed To Adopt Resolution – Request Assistance In Defending TNWM Lawsuit
Resolution 010702-C, Exhibit C
- (11) Motion Passed To Approve McNabb As Veteran's Affairs Officer
- (12) Motion Passed To Adopt Resolution – Reappoint Chamber of Commerce
Resolution 0107802-D, Exhibit D
- (13) Motion Passed To Adopt Resolution – Reappoint Tourism Board
Resolution 010702-E, Exhibit E
- (14) Motion Passed To Adopt Resolution – Five Year Update
Resolution 010702-F, Exhibit F
- (15) Motion Passed To Elect Lynda Randolph As 1st District Commissioner
- (16) Oakwood Drive Changed To Lucy Lane
Exhibit G
- (17) Motion Passed To Amend Resolution 030501-B Issuing Deadline
- (18) Motion Passed To Assign Space Allocation Study To Intergovernmental Affairs Committee
- (19) Motion Passed To Adopt Resolution – Right-Of-Way Closure For Portion Of Hotchkiss Valley Rd.
Resolution 010702-H, Exhibit H
- (20) Motion Passed To Adopt Resolution – Lease Land To Central United Methodist
Resolution 010702-I, Exhibit I
- (21) Motion Passed To Approve 2002 Road List
Exhibit J
- (22) Bond Approved
- (23) Notaries Approved
- (24) Adjournment

LOUDON COUNTY COMMISSION

STATE OF TENNESSEE
COUNTY OF LOUDON

PUBLIC HEARING

January 07, 2002
6:00 PM

(1)
Public Hearing

- 1) Review request for right-of-way closure for a portion of Hotchkiss Valley Road East which crosses property referenced by Tax Map 28, Parcel 2.01, Zoned A-1, Legislative District 1 – Ann Ozier [01-12-213-TR-CO]
No one came forward to speak.

REGULAR MEETING

(2)
Opening Of
Meeting

BE IT REMEMBERED that the Board of Commissioners of Loudon County convened in regular session in Loudon, Tennessee on the 7th day of January, 2002.

The **Honorable Roy Bledsoe** called the meeting to order.

Sheriff Tim Guider opened Court and led the Pledge of Allegiance to the Flag of the United States of America and Hank McGhee gave the invocation.

(3)
Roll Call

Present were the following Commissioners: **Thomas, Jenkins, Maples, Bledsoe, Masingo, Duff, Park and Harold.** (8)

Thereupon **Chairman Bledsoe** announced the presence of a quorum. Also present was the **Honorable George Miller, County Executive and County Attorney Harvey Sproul.**

(4)
Motion Passed
To Adopt
Agenda

Chairman Bledsoe requested the January 07, 2002 agenda be adopted.

A **motion** was made by **Commissioner Harold** with a second by **Commissioner Duff** to adopt the agenda.

Upon voice vote the motion **Passed** unanimously.

(5)
Minutes
Adopted For
December 03
& December
17, 2001

Chairman Bledsoe requested the December 03, 2001 and December 17, 2001 County Commission Meeting minutes be approved and accepted.

A **motion** was made by **Commissioner Masingo** with a second by **Commissioner Thomas** to approve both sets of minutes as written.

Upon voice vote the motion **Passed** unanimously.

(6)
Audience
Comments On
Agenda Items

Chairman Bledsoe asked for any visitor wishing to address the commission regarding items on the planned agenda to come forward.

Steve Field, Loudon County Solid Waste Disposal Commission, stated that he was available to answer questions regarding the Solid Waste Five Year Update. Questions were asked at that time.

(7)
Audience
Comments on
Non-Agenda
Items

Chairman Bledsoe asked for any visitor wishing to address the commission regarding items not on the agenda.

Van Shaver, Loudon County resident, spoke in favor of an early voting location in Lenoir City.

Chairman Bledsoe requested **County Executive George Miller** to continue with the agenda items.

Executive Miller requested discussion and possible action on following items:

(8)
Motion Passed
To Adopt
Resolution –
Honor Ted
Randolph

- 1) Consideration of adopting a Resolution In Memory of Ted Randolph, 1st District Loudon County Commissioner.

A **motion** was made by **Commissioner Thomas** with a second by **Commissioner Maples** to adopt this resolution.

Upon voice vote the motion **Passed** unanimously.

Resolution 010702-A, Exhibit A

(9)
Motion Passed
To Adopt
Resolution –
Honor
Highland Park
School

- 2) Consideration of adopting a Resolution To Recognize and Honor Highland Park Elementary School for Raising \$2,773.43 to Benefit the Victims of the Terrorist Attacks of September 11, 2001.

A **motion** was made by **Commissioner Park** with a second by **Commissioner Maples** to adopt this resolution.

Upon voice vote the motion **Passed** unanimously.

Resolution 010702-B, Exhibit B

(10)
Motion Passed
To Adopt
Resolution –
Request
Assistance In
Defending TN
Wastemovers
Lawsuit

- 3) Consideration of adopting a Resolution Allowing County Executive to Request Assistance From the City of Loudon, John Thorton and Hines Properties in Defending Lawsuit Against Loudon County Brought By Tennessee Wastemovers, Inc.

After much discussion a **motion** was made by **Commissioner Duff** with a second by **Commissioner Thomas** to adopt this resolution.

Upon roll call vote the following commissioners voted **Aye: Maples, Thomas, Masingo, Bledsoe, Duff, and Harold: (6).**

The following commissioners voted **Nay: Park, Jenkins: (2).**

Thereupon the chairman announced the motion **Passed: (6-2).**

Commission member(s) not present: **(0).**

Resolution 010702-C, Exhibit C

(11)
Motion Passed
To Approve
McNabb As
Veteran's
Affairs Officer

- 4) Consideration of approving John Henry McNabb as Veteran's Affairs Officer, representing Lenoir City.

A **motion** was made by **Commissioner Maples** with a second by **Commissioner Jenkins** to accept Mr. McNabb as Veteran's Affairs Officer.

Upon voice vote the motion **Passed** unanimously.

(12)
Motion Passed
To Adopt
Resolution –
Reappoint
Chamber of
Commerce

- 5) Consideration of adopting a Resolution Approving or Acknowledging Board or Committee Appointment by County Executive Reappointing Commissioner Jerry Park as Voting Director on the Board of the Loudon County Chamber of Commerce.

A **motion** was made by **Commissioner Duff** with a second by **Commissioner Masingo** to adopt this resolution.

Upon voice vote the motion **Passed** unanimously.

Resolution 010702-D, Exhibit D

(13)
Motion Passed
To Adopt
Resolution –
Reappoint
Tourism Board

- 6) Consideration of adopting a Resolution Approving or Acknowledging Board or Committee Appointment by County Executive Reappointing Commissioner Ed Harold to the Loudon County Tourism Board.

A **motion** was made by **Commissioner Duff** with a second by **Commissioner Maples** to adopt this resolution.

Upon voice vote the motion **Passed** unanimously.

Resolution 010702-E, Exhibit E

(14)
Motion Passed
To Adopt
Resolution –
Five Year
Update

- 7) Possible consideration of approving a Resolution Approving the Five Year Update Plan for the Loudon County Solid Waste Planning Region Pursuant to the Solid Waste Management Act of 1991.

A **motion** was made by **Commissioner Park** with a second by **Commissioner Jenkins** to adopt this resolution.

Upon voice vote the motion **Passed** unanimously.

Resolution 010702-F, Exhibit F

(15)
Motion Passed
To Elect
Lynda
Randolph As
1st District
Commissioner

Chairman Bledsoe requested nominations for vacancy of 1st District County Commissioner. A **motion** was made by **Commissioner Thomas** with a second by **Commissioner Maples** to nominate and elect Lynda Randolph as 1st District Loudon County Commissioner. No other nominations were made. Sheriff Guider announced nominations ceased. A **motion** was made by **Commissioner Duff** with a second by **Commissioner Masingo** that nominations cease. Upon roll call vote the following commissioners voted to elect Lynda Randolph as Loudon County 1st District County Commissioner **Aye: Maples, Thomas, Masingo, Bledsoe, Park, Jenkins, Duff, and Harold: (8).** The following commissioners voted **Nay: (0).** Thereupon the chairman announced the motion **Passed: (8-0).** Commission member(s) not present: **(0).**

(16)
Oakwood
Drive Changed
To Lucy Lane

Commissioner Harold informed and supplied material for the record that Oakwood Drive had been changed to Lucy Lane by Loudon County Emergency Management.

Exhibit G

(17)
Motion Passed
To Amend
Resolution
030501-B
Issuing
Deadline

Commissioner Park requested discussion and possible action to amend Resolution 030501-B An Interlocal Agreement Pursuant to T.C.A. 12-9-101 et sq To Construct A Major Collector Road Serving The Matlock Bend Area Of Loudon County, Tennessee By And Between The Legislative Bodes Of The City Of Loudon And The County Of Loudon, issuing a deadline of July 1, 2002 in an effort to abstain from an indefinite obligation. A **motion** was made by **Commissioner Park** with a second by **Commissioner Harold** to amend Resolution 030501-B. Upon roll call vote the following commissioners voted **Aye: Maples, Park, Masingo, Bledsoe, Jenkins, and Harold: (6).** The following commissioners voted **Nay: Duff, Thomas: (2).** Thereupon the chairman announced the motion **Passed: (6-2).** Commission member(s) not present: **(0).**

(18)
Motion Passed
To Assign
Space Alloc-
ation Study To
Intergovern-
mental Affairs
Committee

Commissioner Park requested possible action on forming a Space Allocation Committee. A **motion** was made by **Commissioner Harold** to assign space allocation duties to the Intergovernmental Affairs Committee with a second by **Commissioner Jenkins**. Upon roll call vote the following commissioners voted **Aye: Maples, Thomas, Masingo, Bledsoe, Park, Jenkins, and Harold: (7).** The following commissioners voted **Nay: Harold: (1).** Thereupon the chairman announced the motion **Passed: (7-1).** Commission member(s) not present: **(0).**

(19)
Motion Passed
To Adopt
Resolution –
Right-Of-Way
Closure For
Portion Of
Hotchkiss
Valley Road,
East

Mr. Russ Newman, Office of Planning and Community Development, requested discussion and possible action on the following item:
1) Review request for right-of-way closure for a portion of Hotchkiss Valley Road East which crosses property referenced by Tax Map 28, Parcel 2.01, Zoned A-1, Legislative District 1 – Ann Ozier [01-12-213-TR-CO]. A **motion** was made by **Commissioner Park** with a second by **Commissioner Duff** to approve this request. Upon voice vote the motion **Passed** unanimously.
Resolution 010702-H, Exhibit H

Loudon County Attorney Harvey Sproul reported that a letter had been composed and sent to the state auditors describing pending litigation.

(20)
Motion Passed
To Adopt
Resolution –
Lease Land To
Central United
Methodist

Loudon County Attorney Harvey Sproul requested consideration of approving a Resolution Approving Lease Of Vacant County Land To Central United Methodist Church. A **motion** was made by **Commissioner Duff** with a second by **Commissioner Park** to adopt this resolution. Upon roll call vote the motion **Passed** unanimously.
Resolution 010702-I, Exhibit I

Loudon County Attorney Harvey Sproul reported that with the County's approval of the Reapportionment Plan, ten (10) Commissioners and seven (7) districts, that the School Board must comply. There are certain steps that must be taken in doing so, however the State Attorney is assisting School Boards with this matter.

(21)
Motion Passed
To Approve
2002 Road List

Mr. Don Palmer, Loudon County Road Commissioner, requested approval of the 2002 road list.

A **motion** was made by **Commissioner Park** with a second by **Commissioner Harold** to approve the 2002 road list.

Upon voice vote the motion **Passed** unanimously.

Exhibit J

(22)
Bond
Approved

Commissioner Masingo requested consideration of approving the following Bond application:

Teresa Flagg

A **motion** was made by **Commissioner Masingo** with a second by **Commissioner Park** approve this bond.

Upon voice vote the motion **Passed** unanimously.

(23)
Notaries
Approved

Commissioner Masingo requested consideration of approving the following Notary applications:

Teresa Flagg

Brenda J. Kocsis-Peterson

Jinni B. Redmond

Sue Summey

Kimberly J. Stockton

Melissa Boles

Edward Stiltner

Nicole Crisp

Michelle Spradlin

J. Bryan Chambers

A **motion** was made by **Commissioner Masingo** with a second by **Commissioner Park** to approve these notary applications.

Upon voice vote the motion **Passed** unanimously.

(24)
Adjournment

There being no further business, a **motion** being duly made and seconded, the January 07, 2002 meeting stood adjourned at 7:40 p.m.


CHAIRMAN

ATTEST:

COUNTY COURT CLERK


COUNTY EXECUTIVE

LOUDON COUNTY COMMISSION

RESOLUTION NO. 010702-A

RESOLUTION IN MEMORY OF TED RANDOLPH, 1ST DISTRICT
LOUDON COUNTY COMMISSIONER

WHEREAS, Ted Randolph was born on October 26, 1928 in Loudon County, Tennessee, son of the late Rev. Arthur Thomas and Pearl Scott Randolph, and

WHEREAS, Ted Randolph had been a fixture in local politics for years. During his time, he served as Loudon County Civil Defense Director, Loudon County School Board member, Chairman of the Loudon County Democratic Party, and Loudon County 1st District Commissioner, and

WHEREAS, as a member of the County Commission he served as a member of many committees, including the following: Agriculture Extension Committee, Blair Bend Industrial Committee, Litter Control Committee, Maintenance Committee, Executive Planning Committee, Purchasing Committee, and Recycling Committee, and

WHEREAS, Ted Randolph was a good, loyal and loving family man and appreciated deeply and loved deeply his wife, children, and grandchildren, and

WHEREAS, Ted Randolph was an active member of First Baptist Church of Loudon and served as deacon for fifty years.

NOW, THEREFORE, BE IT RESOLVED by the Loudon County Commission meeting in regular session assembled this 7th day of January 2002, extends its sincerest sympathy to the family of their colleague, Ted Randolph, and that this resolution be adopted in honor of his memory, and for his years of faithful service to Loudon County.

BE IT FURTHER RESOLVED that, as a token of the respect that his fellow commissioners had for him, a copy of this resolution to be given to his widow, Mrs. Blanche Jones Randolph, with copies to go to his daughter, Ann Stafford and his son, Ted Allen Randolph Jr.


COUNTY CHAIRMAN

ATTEST:

COUNTY CLERK


COUNTY EXECUTIVE

EXHIBIT A

1475

LOUDON COUNTY COMMISSION

RESOLUTION NO. 010702-B

**A RESOLUTION TO RECOGNIZE AND HONOR HIGHLAND PARK
ELEMENTARY SCHOOL FOR RAISING \$2,773.43 TO BENEFIT THE
VICTIMS OF THE TERRORIST ATTACKS OF SEPTEMBER 11, 2001.**

WHEREAS, the tragic events of September 11, 2001 left many Americans wondering what they could do to help the families of the victims, and

WHEREAS, the students, parents, administrators, and faculty of Highland Park School turned their concern into action by creating the "Pennies for Help" program, a one-week campaign to raise funds for the relief efforts of the American Red Cross, and

WHEREAS, the response to "Pennies for Help" far exceeded expectations, with 485 students in grades K through 5 raising and contributing a total of \$2,773.43, much of it in small change from the children's personal savings, and

WHEREAS, by their actions they have demonstrated tremendous compassion, generosity, and patriotism.

NOW, THEREFORE, BE IT RESOLVED by the Loudon County Commission meeting in regular session assembled this 7th day of January 2002, with all members present concurring that the students, parents, administration, and faculty of Highland Park School be commended for their swift and selfless acts and for the exceptional way in which they have represented Highland Park School and Loudon County, and that a copy of this resolution be spread upon the minutes of this meeting.

This Resolution shall take effect from and after its passage.


COUNTY CHAIRMAN

ATTEST:

COUNTY CLERK


COUNTY EXECUTIVE

LOUDON COUNTY COMMISSION

RESOLUTION NO. 010702-B

**A RESOLUTION TO RECOGNIZE AND HONOR HIGHLAND PARK
ELEMENTARY SCHOOL FOR RAISING \$2,773.43 TO BENEFIT THE
VICTIMS OF THE TERRORIST ATTACKS OF SEPTEMBER 11, 2001.**

WHEREAS, the tragic events of September 11, 2001 left many Americans wondering what they could do to help the families of the victims, and

WHEREAS, the students, parents, administrators, and faculty of Highland Park School turned their concern into action by creating the "Pennies for Help" program, a one-week campaign to raise funds for the relief efforts of the American Red Cross, and

WHEREAS, the response to "Pennies for Help" far exceeded expectations, with 485 students in grades K through 5 raising and contributing a total of \$2,773.43, much of it in small change from the children's personal savings, and

WHEREAS, by their actions they have demonstrated tremendous compassion, generosity, and patriotism.

NOW, THEREFORE, BE IT RESOLVED by the Loudon County Commission meeting in regular session assembled this 7th day of January 2002, with all members present concurring that the students, parents, administration, and faculty of Highland Park School be commended for their swift and selfless acts and for the exceptional way in which they have represented Highland Park School and Loudon County, and that a copy of this resolution be spread upon the minutes of this meeting.

This Resolution shall take effect from and after its passage.


COUNTY CHAIRMAN

ATTEST:

COUNTY CLERK


COUNTY EXECUTIVE

EXHIBIT B

1477

LOUDON COUNTY COMMISSION

RESOLUTION NO. 010702-C

RESOLUTION ALLOWING COUNTY EXECUTIVE TO REQUEST ASSISTANCE FROM THE CITY OF LOUDON, JOHN THORTON AND HINES PROPERTIES IN DEFENDING LAWSUIT AGAINST LOUDON COUNTY BROUGHT BY TENNESSEE WASTE MOVERS, INC.

WHEREAS, Tennessee Wastemovers owns and operates the Class IV landfill located in the Matlock Bend Industrial Park, Loudon County, and

WHEREAS, Tennessee Wastemovers proposed to expand the existing landfill property by 11.97 acres, with 7.69 acres of the adjacent 11.97 acres to be utilized as additional landfill area, and

WHEREAS, Tennessee Wastemovers filed an application for approval of its proposed landfill expansion with the Loudon County Commission on July 23, 2001, with supplements filed on August 23, 2001 and October 1, 2001, and

WHEREAS, the Loudon County Commission held a Public Hearing on this request on September 13, 2001,

WHEREAS, John Thorton stated that expansion of said landfill would negatively impact the marketability of the proposed 1300 acre residential community that he and Hines Properties are planning in the Matlock Bend area, possibly to the point of making it impossible to attract financial backing, and

WHEREAS, this development is within the City of Loudon corporate limits and would greatly increase the tax base of the city as well as the county, and

WHEREAS, the Loudon County Commission denied approval of requested expansion on October 01, 2001, and

WHEREAS, Tennessee Wastemovers filed suit against Loudon County Commission on November 28, 2001, through the Chancery Court for the State of Tennessee 9th Judicial District, Loudon County.

WHEREAS, Loudon County Commission, by this resolution, hereby directs the County Executive to issue a request in writing to John Thorton, Hines Properties, and the City of Loudon to share in the expenses which will be incurred in defending this lawsuit. It is further requested that Hines Properties and John Thorton be requested to pay 1/3 of the cost, the City of Loudon 1/3, and Loudon County the remaining 1/3 of the expense. Primary legal counsel for the defense of this action should be selected by representatives of the three parties.

NOW, THEREFORE, BE IT RESOLVED by the Loudon County Commission meeting in regular session assembled this 7th day of **January 2002**, hereby authorizes the County Executive to request assistance from John Thorton, Hines Properties and the City of Loudon as stated above.

This Resolution shall take effect from and after its passage.


COUNTY CHAIRMAN

ATTEST:

COUNTY CLERK


COUNTY EXECUTIVE

EXHIBIT C

1478

LOUDON COUNTY COMMISSION

RESOLUTION NO. 010702-D

**RESOLUTION APPROVING OR ACKNOWLEDGING BOARD OR
COMMITTEE APPOINTMENT BY COUNTY EXECUTIVE**

WHEREAS, by statute, and/or intergovernmental agreement and/or County Procedural Regulations, the County Executive has authority to make certain committee and board appointments; and

WHEREAS, an appointment (or appointments) is necessary and/or desirable at this time; and

WHEREAS, the County Executive appoints the following as a member of

**VOTING DIRECTOR ON THE BOARD OF THE LOUDON COUNTY
CHAMBER OF COMMERCE**

Appointee
Commissioner Jerry Park

Term Expiration
December 2002

NOW, THEREFORE, BE IT RESOLVED that the County Commission in regular session assembled this 7th day of December, 2002 hereby approves and acknowledges (as appropriate), the said appointment(s).


COUNTY CHAIRMAN

ATTEST:

COUNTY CLERK


COUNTY EXECUTIVE

EXHIBIT D

1479

LOUDON COUNTY COMMISSION

RESOLUTION NO. 010702-E

**RESOLUTION APPROVING OR ACKNOWLEDGING BOARD OR
COMMITTEE APPOINTMENT BY COUNTY EXECUTIVE**

WHEREAS, by statute, and/or intergovernmental agreement and/or County Procedural Regulations, the County Executive has authority to make certain committee and board appointments; and

WHEREAS, an appointment (or appointments) is necessary and/or desirable at this time; and

WHEREAS, the County Executive appoints the following as a member of the

LOUDON COUNTY TOURISM BOARD

Appointee

Term Expiration

Commissioner Ed Harold

December 31, 2002

NOW, THEREFORE, BE IT RESOLVED that the County Commission in regular session assembled this 7th day of January 2002, hereby approves and acknowledges (as appropriate), the said appointment(s).


COUNTY CHAIRMAN

ATTEST:

COUNTY CLERK


COUNTY EXECUTIVE

EXHIBIT E

RESOLUTION 010702-F

A RESOLUTION APPROVING THE FIVE YEAR UPDATE PLAN FOR THE LOUDON COUNTY SOLID WASTE PLANNING REGION PURSUANT TO THE SOLID WASTE MANAGEMENT ACT OF 1991

WHEREAS, the Loudon County Municipal Solid Waste Commission is responsible for the management and disposal of solid waste collected in Loudon County; and

WHEREAS, effectively managing the flow of solid waste requires long-term planning to ensure proper disposal and reduction of solid waste to protect the environment and the County's valuable landfill space; and

WHEREAS, pursuant to the Solid Waste Management Act of 1991, the Loudon County Solid Waste Planning Region is required to prepare and submit to the state of Tennessee a Five Year Update to its adopted Ten Year Solid Waste Plan; and

WHEREAS, the Five Year Update Plan was prepared and approved by the Loudon County Solid Waste Commission; and

WHEREAS, the Five Year Update Plan was reviewed by the Loudon County Regional Planning Commission on November 20, 2001; and

WHEREAS, a public notice concerning the plan update appeared in the Loudon County News-Herald on October 15 and October 29, 2001, and a public hearing on the plan was held on November 5, 2001; and

NOW, THEREFORE, BE IT RESOLVED that the preparation and adoption of the Five Year Update to the Ten Year Solid Waste Plan promotes the public health and welfare of citizens of Loudon County; and

BE IT FINALLY RESOLVED, that this Resolution shall take effect immediately, the public welfare requiring it.

ATTEST



LOUDON COUNTY CHAIRMAN

DATE



APPROVED: LOUDON COUNTY EXECUTIVE

The vote on the question of approval of this Resolution by the Planning Commission is:

APPROVED: 7
DISAPPROVED: 0



ATTEST: Secretary, Loudon County Regional
Planning Commission
Date: November 20, 2001

EXHIBIT F

**Road Name Change:
Oakwood Drive changed to Lucy Lane.**

Oakwood Drive a road off of North Shore Drive in the Sixth District being a length of 4/10 miles is being renamed to **Lucy Lane**,

This name change was requested by Loudon County Emergency Management (E911) as there are several roads already named using Oakwood as part of their designation.

Oakwood Drive, a road platted in the Huffman Brothers Subdivision recorded in Plat Book No. 2 Page 29 in the Loudon County Register's office on May 14, 1962 and deeded to Loudon County May 18, 1962 is recorded in **Deed Book 74, Page 12-13.**

The Loudon County Board of Squires voted to accept Oakwood Drive into the Loudon County Highway System July 16, 1962 as recorded in **Minutes Book 14 page 126.**

Lucy Lane is a name chosen by residents living on this road and is the first name of a long time resident.

Lucy Lane being a road properly documented and accepted is hereby eligible to be on the Loudon County Road List.

I ask that this information be recorded in the Loudon County Commission Meeting Minutes as a record of validating the name **Lucy Lane.**

Ed Harold
6th District County Commissioner

EXHIBIT G

1482

RESOLUTION 010702-H

**A RESOLUTION ADOPTED BY THE LOUDON COUNTY COMMISSION
VACATING 50' RIGHT-OF-WAY OFF HOTCHKISS VALLEY RD. EAST,
FORMERLY PART OF OLD HOTCHKISS VALLEY RD. EAST, ADJACENT TO
PROPERTY REFERENCED BY TAX MAP 28, PARCEL 2.01, LOCATED IN
THE FIRST LEGISLATIVE DISTRICT OF LOUDON COUNTY, TENNESSEE**

WHEREAS, the legislative body of the county has the authority, under Tennessee Code Annotated, to accept the dedication of roads, close existing roads, adopt standards for the acceptance of new roads, and reopen previously closed or abandoned roads; and

WHEREAS, the Loudon County Regional Planning Commission has received for review a request from the owner of property located adjacent to Hotchkiss Valley Rd. East, requesting the closure of a 50' right-of-way which attaches to Parcel 2.01 of Tax Map 28, and was formerly the Old Hotchkiss Valley Road bed, but abandoned when Hotchkiss Valley Road was realigned; and

WHEREAS, applicant feels the described right-of-way has no present or future public use, and desires that any county encumbrance caused by the presence of the right-of-way be removed; and

WHEREAS, a public notice and description of the request appeared in the Loudon County News Herald on December 13, 2001, consistent with the provisions of Loudon County's Procedure for Closing a Public Road; and

WHEREAS, the Loudon County Regional Planning Commission has reviewed this matter, including the recommendation of the County Highway Superintendent, and based on its investigation has determined that, in its opinion, the closing of said right-of-way will not adversely affect any property owners or the present or future function of the County's roadway system, and recommends the closure of said road, described as follows:

A strip of land for a road right-of-way approximately 50' in width and 525' in length extending from Hotchkiss Valley Rd. to the I-75 right-of-way, referenced by Tax Map 28, Parcel 2.01, being shown more specifically on the attached map, which is incorporated herein as part of this Resolution.

WHEREAS, the County Commission feels the closure of the right-of-way is not detrimental to the community or to the present or future function of the County roadway system;

EXHIBIT H

1483

Resolution to vacate Hotchkiss Valley Rd. East Right-of-Way
Page 2

NOW, THEREFORE, BE IT RESOLVED by the Loudon County Commission, in regular session assembled on this 7th day of January, 2002, that the aforescribed section of the abandoned right-of-way is hereby closed, with any interest the County has in the right-of-way being hereby relinquished as provided by law.


BE IT FURTHER RESOLVED that although the only legal requirement of the County Commission is to adopt a resolution closing the described right-of-way, upon a request by an adjacent landowner, and upon review by the County Attorney and a determination that, in the attorney's opinion, the execution of a Quitclaim Deed evidencing the release and conveyance of any interest the County might have in the aforescribed right-of-way would not adversely affect the rights of any property owners, the Loudon County Executive is hereby authorized to execute a Quitclaim Deed for the right-of-way (or the portion thereof) hereby authorized to be closed, upon the payment of attorney's fees and any expenses involved by the applicant.

BE IT FURTHER RESOLVED that this Resolution shall take effect immediately, the public welfare requiring it.

This Resolution adopted January 7, 2002.


Attest, County Court Clerk


Loudon County Chairman


Approved: Loudon County Executive

The vote on the question of approval of this Resolution by the Planning Commission is as follows:

APPROVED: 6
DISAPPROVED: 0


ATTEST: SECRETARY, LOUDON COUNTY
REGIONAL PLANNING COMMISSION
DATE: December 18, 2001

FILE #01-12-213-TR-CO

1484

LOUDON COUNTY COMMISSION

RESOLUTION NO. 010702-1

RESOLUTION APPROVING LEASE OF VACANT COUNTY LAND
TO CENTRAL UNITED METHODIST CHURCH

WHEREAS, the Central United Methodist Church recently has bought a tract of land generally located in the northeast intersection of U.S. Highway 70 and Highway 321; and

WHEREAS, the County, as a part of improving the intersection of Hickory Creek Road with U.S. Highway 70, and involving the entrance to the North Middle School and Eaton Elementary School, has acquired additional land, a part of which is not being used (being noted on the county tax maps as a part of former Map 11K-F-Parcel 02), the said small triangular parcel being located at the northwest corner of the intersection of Hickory Creek Road with U.S. Highway 70, which parcel would also serve as frontage for the Church property on U.S. Highway 70; and

WHEREAS, the parcel is too small to support a building, but may be needed in the future for right-of-way or other purposes; and

WHEREAS, the Church has asked permission to be able to use this parcel and maintain and keep it attractive; and

WHEREAS, it would be beneficial to the county to have this parcel mowed and maintained, and the County Commission wants to utilize vacant county property to help the community where possible.

NOW, THEREFORE, BE IT RESOLVED by the Loudon County Commission, in regular session assembled this 7th day of January, 2002, that a standard county lease agreement be executed with the Central United Methodist Church, leasing the aforescribed property to the Church, with the lease agreement (after execution) to be attached to this resolution (including a diagram of the leased tract attached to the lease as Exhibit A), providing for a ten (10) year renewable lease, and using standard provisions that have been utilized by the County Commission in lease agreements with other churches, community clubs, etc., in similar situations.


COUNTY CHAIRMAN

ACCEPTED:


COUNTY EXECUTIVE

ATTEST:

COUNTY CLERK

PREPARED BY:


COUNTY ATTORNEY

1485

   HIBIT I

LOUDON COUNTY ROAD LIST

JANUARY 7, 2002

1486

EXHIBIT J

ADOPTED RESOLUTIONS 010702

LOUDON COUNTY ROAD LIST

01-07-02

DON PALMER,

ROAD SUPERINTENDENT

CLASS 1 24'-100'

CLASS 2 18'-40'

CLASS 3 14'-30'

CLASS 4 10'-20'

LOUDON COUNTY ROAD LIST
ROAD NAME

A

	LENGTH MILES	COUNTY OR STATE AID	CLASS AND WIDTH	ROAD BED WIDTH	RIGHT OF WAY WIDTH	CURBED SUBDIV DEAD END
ADKINS ROAD	0.2	CO.				
ALLEN ROAD	0.2	CO.	3-18'	18'		DE
ALLEN SHORE DRIVE	0.5	CO.				
ALLISON TOWN ROAD	0.6	CO.				
ALPINE DRIVE	0.1	CO.				
ANGLEWOOD DRIVE	0.2	CO.	3-23'			CURB-DE
ANTIOCH CHURCH ROAD E	2.7	SA				
ANTIOCH CHURCH ROAD W	2.4	CO.				
APPLEBY ROAD	0.2	CO.				
AVERY CIRCLE	0.7	CO.	3-28'			CURB
AVERY STREET	0.2	CO.	3-28'			CURB
AXLEY CHAPEL ROAD	2.2	CO.				

B

BAILEYS ROAD	0.2	CO.				
BARCLAYS COURT	0.1	CO.				
BARGER ROAD	0.1	CO.	3-15'	18'		CURB-DE
BARKMOOR DRIVE	0.3	CO.				DE
BARR ROAD	0.3	CO.				DE
BARRIER DRIVE	0.2	CO.				
BAT CREEK ROAD	1.1	CO.				
BAT CREEK ROAD E	1.3	CO.				
BAXTER BRIGHT ROAD	0.4	CO.				

LOUDON COUNTY ROAD LIST
01-07-02

ROAD NAME	LENGTH MILES	COUNTY OR STATE AD	CLASS AND WIDTH	ROAD BED WIDTH	RIGHT OF WAY WIDTH	CURBED SUBDIV DEAD END
B						
BEALS CHAPEL ROAD	2.8	CO.	3-18'			DE
BEALS CHAPEL ROAD	2.8	SA	3-21'	22'		
BEELEER LOOP ROAD	0.4	CO.				
BELL ROAD N	0.8	CO.				
BELL ROAD S	0.8	CO.				
BELL MEW ROAD	0.7	CO.				
BENJAMIN DRIVE	0.2	CO.				
BIG HILL ROAD	1.9	CO.				
BIG SANDY ROAD	8.1	CO.				
BILL SMITH ROAD	0.4	CO.				
BIRD ROAD	1.2	SA				
BISHOP ROAD	1.1	CO.				
BLACK ROAD	1	CO.				
BLACKBERRY RIDGE DRIVE	0.7	CO.	3-28'			CURB-DE
BLAIR ROAD		CO.				
BLUE HERRON DRIVE	0.1	CO.	3-24'			CURB-DE
BLUE SPRINGS ROAD	3.8	SA				
BLUE TICK LANE	0.4	CO.				DE

LOUDON COUNTY ROAD LIST
01-07-02

ROAD NAME	LENGTH	COUNTY	CLASS	ROAD BED	RIGHT OF	CURBED
B	MILES	OR	AND	WIDTH	WAY	SUBDIV
		STATE AID	WIDTH		WIDTH	DEAD END
BONA VISTA LANE	0.1	CO.				
BRADSHAW HOLLOW ROAD	0.8	CO.				
BRANCH ROAD	1.1	CO.				
BRANDON DRIVE	0.1	CO.	3-18'	18'		
BRANDYME DRIVE	1.1	CO.				
BRANNON ROAD	0.1	CO.				
BREAZEAL ROAD	1.9	CO.				
BRENTWOOD PLACE ROAD	0.1	CO.	3-28'			
BREWSTER ROAD	0.1	CO.				
BRIGHT ROAD	2.2	CO.				
BROOK ROAD	1.8	CO.				
BROOKVIEW ROAD	0.8	CO.				
BROWDER HOLLOW ROAD	1.8	CO.				
BROWDER SCHOOL ROAD	0.2	CO.				
BURL ANDERSON ROAD	0.2	CO.				
BURNETTE CIRCLE	0.4	CO.				
BUSTER BLVD	0.1	CO.	4-12'	18'		DE
BUTTERMILK ROAD	5.1	SA				
BUTTERMILK ROAD W	0.5	CO.				

LOUDON COUNTY ROAD LIST
01-07-02

ROAD NAME	LENGHT MILES	COUNTY OR STATE AID	CLASS AND WIDTH	ROAD BED WIDTH	RIGHT OF WAY WIDTH	CURBED SUBDIV DEAD END
C						
C & C ROAD	0.2	CO.				DE
CABE ROAD	0.5	CO.				
CALDWELL ROAD	1.3	CO.				
CALLOWAY CIRCLE	0.8	CO.	3-28'	CURB
CALLOWAY DRIVE	0.5	CO.	3-28'	CURBED
CALLOWAY ROAD	2.8	CO.				
CAMERON LANE	0.1	CO.	3-22'	CURB-DE
CARDINAL VIEW COURT	0.1	CO.				CURB-DE
CARDWELL CHAPEL ROAD	1.5	CO.				
CARPENTER LOOP	1.1	CO.				
CARTER DRIVE	0.2	CO.				
CARTER ROAD	0.4	CO.				
CARTER'S CHAPEL ROAD	1.3	SA				
CASEY LANE	0.1	CO.	3-22'	CURB-DE
CATTLEMAN'S DRIVE	0.2	CO.	3-25'	CURB-DE
CECIL WEBB ROAD	0.5	CO.				
CEDAR CIRCLE	0.6	CO.	3-25'	CURBED
CEDAR PARK DRIVE	0.2	CO.	4-18'	18'		DE
CEMETERY ROAD	0.4	CO.				
CHELSEA CIRCLE	0.1	CO.	CURB-DE

LOUDON COUNTY ROAD LIST
01-07-02

ROAD NAME	LENGTH MILES	COUNTY OR STATE	CLASS AND WIDTH	ROAD BED WIDTH	RIGHT OF WAY WIDTH	CURBED SUBDIV DEAD END
C						
CHILI LANE	0.1	CO.				
CHRISMAN ROAD	0.2	CO.				
CIRCLE DRIVE	0.4	CO.				
CLARKE ROAD	0.4	CO.				
CLAY HOLLOW ROAD	1.1	CO.				
CLEAR BRANCH ROAD N	0.5	CO.				
CLEAR BRANCH ROAD S	0.3	CO.				
CLEAR COVE COURT	0.1	CO.	3-24'	CURB-DE
CUNCHVIEW DRIVE	0.1	CO.				
CLOYD'S CREEK ROAD	0.2	CO.				
CLUB DRIVE	0.4	CO.				
COLUMBUS DRIVE	1.2	CO.				CURBED
CONKINNON DRIVE	1.3	CO.	3-24'	CURBED
CONMASTER ROAD	0.3	CO.				
COOK DRIVE	0.3	CO.				
COPE ROAD	0.2	CO.				
CORDOVA LANE	0.1	CO.				
CORINTH CHURCH ROAD	1.5	CO.				CURBED
CORINTH ROAD	1.4	CO.				
CORNETT ROAD	0.4	CO.				

PAGE 5 OF 36

1492

LOUDON COUNTY ROAD LIST
01-07-02

ROAD NAME	LENGTH MILES	COUNTY OR STATE AD	CLASS AND WIDTH	ROAD BED WIDTH	RIGHT OF WAY WIDTH	CURBED SUBDIV DEAD END
C						
COSTNER ROAD	0.2	CO.				
COULTER SHOALS CIRCLE	0.7	CO.	3-19'			
COVENANT CIRCLE	0.4	CO.	3-24'
COVE VIEW LANE	0.1	CO.	3-23'	CURBED
COX ROAD	0.2	CO.		CURB-DE
COYTEE ROAD	1.3	CO.				
CRANFIELD LANE	0.1	CO.	3-18'	18'		DE
CREEKWOOD COURT	0.1	CO.	3-24'	CURB-DE
CRESCENT DRIVE	0.2	CO.				
CRESS LANE	0.3	CO.	3-17'	19'		DE
CRESTMIEW CIRCLE	0.6	CO.	3-26'	CURB
CRESTMIEW DRIVE	0.1	CO.	3-18'		
CROCK ROAD	0.9	CO.				
CRUZE ROAD	0.9	CO.				DE
CUDDIE LANE	0.1	CO.				
CUSICK CIRCLE	0.6	CO.	3-19'	21'	
CUSICK LANE	0.1	CO.	3-19'	21'		DE
D						
DAILEY AVE	1.1	CO.				
DAIRY LANE	0.3	CO.	3-26'	CURB
DAVIS DAIRY ROAD	0.3	CO.				
DAVIS DRIVE	0.3	CO.	3-15'	18'		DE
DAVIS FERRY ROAD	2.8	SA				

PAGE 6 OF 36

1493

LOUDON COUNTY ROAD LIST
01-07-02

ROAD NAME	LENGTH	COUNTY	CLASS	ROAD BED	RIGHT	CURBED
D	MILES	OR	AND	WIDTH	OF WAY	SUBDIV
		STATE AID	WIDTH		WIDTH	DEAD END
DAMS RIDGE ROAD	0.4	CO.				
DAMS LANE	0.9	CO.				DE
DAWSON ROAD	0.8	CO.				
DEADEND ROAD	0.5	CO.				
DEATON ROAD	0.3	CO.	3-13'			DE
DEERFIELD COURT	0.1	CO.				CURB-DE
DEWITT DRIVE	0.4	CO.	3-15'	18'	DE
DIXIE LEE CIRCLE	0.7	CO.				
DIXIE LEE LANE	0.1	CO.				DE
DIXON ROAD	0.7	CO.	3-22'	22'	
DOGWOOD LANE	0.1	CO.	4-18'	20'		DE
DOGWOOD LANE E	0.1	CO.	3-24'	CURB-DE
DONNA DRIVE	0.4	CO.				
DONALDSON LIGHT LANE	0.2	CO.				DE
DOTSON HILL ROAD	0.3	CO.				
DOTSON ROAD	0.3	CO.				
DOWNING COURT	0.1	CO.				
DRIFTWOOD COURT	0.1	CO.	3-24'	CURB-DE
DRY BRANCH ROAD	0.3	CO.				CURB-DE
DRY RIDGE ROAD	1.7	CO.				
DRY VALLEY ROAD	2.4	SA				
DUGGAN ROAD	0.1	CO.				
DUNCAN ROAD	0.6	CO.	4-13'	13'		DE
DUNRIDGE LANE	0.1	CO.	3-28'
DUNSMORE ROAD	0.3	CO.				CURB-DE
DUTTON ROAD	1.1	CO.				

7671

LOUDON COUNTY ROAD LIST
01-07-02

ROAD NAME	LENGTH	COUNTY	CLASS	ROAD BED	RIGHT	CURBED
E	MILES	OF	AND	WIDTH	OF WAY	SUBDIV
		STATE	WIDTH		WIDTH	DEAD END
EAST COAST TELlico PKWY	5.7	SA				
EASTER DRIVE	0.2	CO.				
EASTER RIDGE ROAD	0.3	CO.	3-17'	20'		
EASTMAN DRIVE	2.5	CO.			
EBLEN ROAD	0.2	CO.				
ECHO HOLLOW ROAD	0.4	CO.				
EDGE LANE	0.2	CO.				
EDITH LANE	0.5	CO.				
EDWARDS SCHOOL ROAD	0.5	CO.				
EL CAMINO LANE	0.4	CO.				
ELUS ROAD	0.3	CO.				DE
ENGEL ROAD	0.4	CO.				
ERIE ROAD	2.8	CO.				
ESTES ROAD	1.4	CO.			
EVERGREEN CIRCLE	0.2	CO.				
F						
FAIRVIEW DRIVE	0.1	CO.	3-18'	18'		DE
FAIRVIEW ROAD	1.7	CO.				
FAIRWAY DRIVE	0.2	CO.				
FISHER LANE	1.8	CO.				CURBED

PAGE 8 OF 36

1495

LOUDON COUNTY ROAD LIST
01-07-02

ROAD NAME	LENGTH	COUNTY OR STATE AID	CLASS AND WIDTH	ROAD BED WIDTH	RIGHT OF WAY WIDTH	CURBED SUBDIV DEAD END
F	MILES					
FLATWOODS ROAD	1.6	CO.				
FORD ROAD	1.7	SA	3-20'	20'	
FORE DRIVE	0.1	CO.				CURBED
FOREST HEIGHTS CIRCLE	1	CO.				
FOREST HILLS DRIVE	0.1	CO.	3-20'
FORK CREEK ROAD	3	CO.				
FORK ROAD	0.1	CO.				
FORTNER ROAD	0.1	CO.				
FOSHEE ROAD	1.5	CO.				
FOSTER DRIVE	0.4	CO.	3-28'	CURB
FOSTER ROAD	1.2	CO.				
FOUNTAIN HEAD COURT	0.1	CO.				CURB-DE
FOUTE TOWN ROAD	0.2	CO.	4-12'	13'		DE
FOX HUNTERS ROAD	0.4	CO.	4-13'	13'		DE
FRIENDSHIP ROAD	0.5	CO.				
FRIENDSMILLE ROAD	2.5	CO.				
G						
GALLAHER ROAD	0.3	CO.				
GALYON DRIVE	0.1	CO.				
GALYON ROAD	0.8	CO.				
GAP ROAD	1.1	CO.				

LOUDON COUNTY ROAD LIST
01-07-02

ROAD NAME	LENGTH	COUNTY	CLASS	ROAD BED	RIGHT	CURBED
G	MILES	OR	AND	WIDTH	OF WAY	SUBDIV
		STATE AID	WIDTH		WIDTH	DEAD END
GASTON ROAD	0.2	CO.				
GENTRY DRIVE	0.2	CO.				
GENTRY ROAD	0.8	CO.				
GET GOOD HOLLOW ROAD	1.8	CO.				
GIFFIN CIRCLE	0.4	CO.				
GILBERT LANE	0.5	CO.				
GLENDALE COMMUNITY ROAD	1.5	CO.				DE
GLEN MAR DRIVE	0.4	CO.	3-24'			CURB-DE
GRANDVIEW DRIVE(LC)	0.3	CO.	3-28'			CURB
GRANDVIEW DRIVE(LO)	0.4	CO.				
GRAPE TREE COURT		CO.				
GREEN DRIVE	0.5	CO.				CURBED
GRIFFITS KEEP COURT	0.2	CO.				
GRIMES ROAD	1.9	CO.				CURBED
GRUBB LANE	0.1	CO.				
GRUBB ROAD	0.8	CO.				
GRYDER LANE	0.6	CO.				
H						
HACKNEY CHAPEL ROAD	0.7	CO.				
HALL ROAD	1	CO.				
HAMMONTREE LANE	0.3	CO.				
HAPPY HOLLOW ROAD	2.7	SA				
HARBOR POINT COURT	0.1	CO.	3-24'			CURB-DE
HARBOUR PLACE	0.1	CO.	3-23'			CURB-DE

LOUDON COUNTY ROAD LIST
01-07-02

ROAD NAME	LENGTH	COUNTY OR STATE AID	CLASS AND WIDTH	ROAD BED WIDTH	RIGHT OF WAY WIDTH	CURBED SUBDIV DEAD END
H	MILES					
HARBOUR VIEW DRIVE	0.7	CO.	3-23'	CURB-DE
HARDIN DRIVE	0.4	CO.	4-19'	23'
HARMON LANE	0.2	CO.
HARRIS ROAD	1.5	CO.
HARRISON LANE	1	CO.
HARRISON ROAD	2.4	CO.
HATLEY DRIVE	0.3	CO.
HEATHER LANE	0.1	CO.
HEATON ROAD	0.3	CO.
HEWNS ROAD	0.3	CO.	4-13'	14'	DE
HICKEY DRIVE	2.6	CO.
HICKORY CREEK ROAD	2.6	SA
HICKORY VALLEY ROAD	0.4	CO.
HIDDEN VALLEY LANE	0.1	CO.	4-18'	20'	DE
HIDDEN VALLEY ROAD	0.1	CO.	4-18'	20'
HIGHLAND AVENUE	0.6	CO.
HINES VALLEY ROAD	5.9	SA
HIRST CIRCLE	0.7	CO.	3-24'	CURBED
HOFFMAN DRIVE	0.2	CO.
HOFFMAN LANE	0.1	CO.
HOLBROOK AVENUE	0.2	CO.
HOLLAND TRAIL	0.7	CO.	4-19'	23'
HOLT DRIVE	0.6	CO.
HOLT ROAD	0.6	CO.
HOPE CREEK ROAD	0.9	CO.	DE
HOTCHKISS VALLEY LANE	0.2	CO.
HOTCHKISS VALLEY ROAD E	4.6	SA

LOUDON COUNTY ROAD LIST
01-07-02

ROAD NAME	LENGTH MILES	COUNTY OR STATE AID	CLASS AND WIDTH	ROAD BED WIDTH	RIGHT OF WAY WIDTH	CURBED SUBDIV DEAD END
H						
HOTCHKISS VALLEY ROAD W	1.7	CO.	_____	_____	_____	_____
HOUK ROAD	0.2	CO.	_____	_____	_____	_____
HUBBARD ROAD	1.8	CO.	_____	_____	_____	_____
HUFFS FERRY ROAD N	1.8	CO.	_____	_____	_____	_____
HUNTSVILLE HOLLOW ROAD	1.1	CO.	_____	_____	_____	_____
I						
INDEPENDENCE LANE	0.1	CO.	4-12'	14'	_____	_____
INTERSTATE LANE	0.8	CO.	_____	_____	_____	_____
J						
JACKSON BEND ROAD	1.5	CO.	_____	_____	_____	_____
JACKSON CEMETERY ROAD	0.4	CO.	_____	_____	_____	_____
JACKSON FERRY ROAD	1.8	CO.	_____	_____	_____	_____
JACOBS ROAD	0.5	CO.	_____	_____	_____	_____
JAMES DRIVE	0.3	CO.	3-28'	_____	_____	_____
JESSIE LANE	0.2	CO.	3-27'	_____	_____	CURB-DE CURB

6671

LOUDON COUNTY ROAD LIST
01-07-02

ROAD NAME	LENGTH MILES	COUNTY OR STATE AID	CLASS AND WIDTH	ROAD BED WIDTH	RIGHT OF WAY WIDTH	CURBED SUBDIV DEAD END
J						
JIM CONNER ROAD	0.2	CO.	4-12'	16'		DE
JIM DYKE ROAD	1.5	CO.				
JOHNSON CHURCH ROAD	0.3	CO.				
K						
KEATON ROAD	0.3	CO.				DE
KEENER LANE	0.3	CO.	4-12'	12'		DE
KENNY BROOK LANE	0.2	CO.				
KIMBRELL ROAD	0.7	CO.				
KING ROAD	0.8	CO.				
KISER LANE	0.3	CO.				
KISER ROAD (LO)	1.1	CO.				
KISER STATION ROAD (G)	0.8	CO.				
L						
LAKE COVE ROAD	0.3	CO.	3-24'	CURBED
LAKE CREST DRIVE	1	CO.	3-24'	CURBED
LAKE DRIVE	0.7	CO.				

LOUDON COUNTY ROAD LIST

01-07-02

ROAD NAME

	LENGTH	COUNTY	CLASS	ROAD BED	RIGHT	CURBED
	MILES	OR	AND		OF WAY	SUBDIV
		STATE AID	WDTH	WDTH	WDTH	DEAD END
L						
LAKE FOREST DRIVE	0.2	CO.	3-21'	21'		DE
LAKE HARBOUR DRIVE	0.4	CO.	3-24'	CURB-DE
LAKE POINT DRIVE	0.1	CO.	3-18'			CURB-DE
LAKELAND DRIVE	2.7	SA	3-20'	21'		
LAKELAND FARMS ROAD	0.4	CO.	4-12'	14'		DE
LAKESIDE DRIVE	1.4	CO.	3-18'	18'	
LAKEVIEW ROAD	1.7	CO.	3-22	23'		
LAKEWOOD DRIVE	0.6	CO.				
LANE ROAD	0.2	CO.	3-16'	17'		DE
LARUE ROAD	0.1	CO.				
LAURA LANE	0.1	CO.				
LEE HI LANE	0.1	CO.				
LEE SHIRLEY ROAD	0.2	CO.				
LEEPER'S FERRY ROAD	0.5	CO.				
LEEPER PARKWAY	0.2	CO.	3-28'	CURB
LENNOX COURT	0.1	CO.				CURB-DE
LENOIR DRIVE	0.1	CO.	3-28'	CURBED
LEONA DRIVE	0.3	CO.				
LETTERMAN ROAD	0.1	CO.				
UNDER LANE	0.1	CO.	3-24'	CURB-DE
UNGENFELTER LANE	0.1	CO.	3-20'	CURB-DE
LITTLE MOUNTAIN LANE	0.5	CO.				
LITTLE SHUBERT ROAD	0.1	CO.				
LITTLE VALLEY ROAD	1.8	CO.				
LONG COVE COURT	0.3	CO.	3-24'	CURB-DE
LONG ROAD	0.2	CO.				
LOU GODDARD LANE	0.3	CO.				
LOUDON DRIVE		CO.				
LOUDON RIDGE ROAD	2.8	SA				
LYNN ROAD	1.8	CO.				
LYNNWOOD DRIVE	0.7	CO.				

PAGE 14 OF 36

LOUDON COUNTY ROAD LIST
01-07-02

ROAD NAME	LENGTH	COUNTY	CLASS	ROAD BED	RIGHT	CURBED
M	MILES	OR	AND	WIDTH	OF WAY	SUBDIV
		STATE AID	WIDTH		WIDTH	DEAD END
MALONE ROAD (LC)	0.9	CO.				
MALONE ROAD (LO)	1.2	SA				
MANIS ROAD	0.6	CO.				
MAPLE HILL ROAD	1.4	SA				
MAPLETREE LANE	0.1	CO.	3-24'	CURB-DE
MARBLE BLUFF ROAD	1.3	SA				
MARTEL ROAD	4.2	SA	3-21'	21'		
MARKWOOD ROAD	1	CO.				
MASHBURN DRIVE	0.4	CO.	4-13'	13'		DE
MATLOCK BEND ROAD	4.7	CO.				
MATLOCK BEND ROAD E	1.9	CO.				
MATLOCK ROAD	0.6	CO.				
MATLOCK TRAIL	0.3	CO.				
MAYO ROAD	0.8	CO.				
MAYO ROAD SOUTH	0.2	CO.				
MCDANIEL LANE	0.2	CO.	4-16'	20'	DE
MCGHEE ROAD	0.6	CO.				
MCKELVEY ROAD	0.7	CO.				
MCTEER ROAD	0.3	CO.				
MEADOW DRIVE	0.3	CO.	3-26'	CURB
MEADOW ROAD N	2.6	SA				
MEADOW ROAD W	2.7	SA				
MEALER ROAD	0.6	CO.				
MIDWAY ROAD	0.8	CO.	3-17'	19'	

LOUDON COUNTY ROAD LIST
01-07-02

ROAD NAME	LENGTH	COUNTY	CLASS	ROAD BED	RIGHT	CURBED
M	MILES	OR	AND	WIDTH	OF WAY	SUBDIV
		STATE AID	WIDTH		WIDTH	DEAD END
MILLERS COVE LANE	0.3	CO.				CURBED
MILLER ROAD	0.3	CO.	3-24'			CURB
MILLER ROAD	0.4	CO.	4-12'			
MIMOSA STREET	0.1	CO.	4-18'	20'		DE
MISTY RIDGE DRIVE	0.3	CO.	3-27'			CURB-DE
MISTY VIEW DRIVE	0.2	CO.				CURBED
MONTCREST DRIVE	0.1	CO.				
MONTEREY DRIVE	0.3	CO.				
MONTOOTH ROAD	0.5	CO.				
MONTVIEW ROAD	0.7	CO.				
MORGANTON CEMETERY ROAD	0.6	CO.				
MORGANTON ROAD	4.2	SA				
MORTON LANE	0.2	CO.	3-14'	14'		DE
MORTON ROAD	1.3	CO.	3-18'	18'		
MOSS ROAD	0.8	CO.				
MOUNTAIN VIEW ROAD	0.5	CO.				
MT. ZION CHURCH ROAD	0.5	CO.				
MUDDY CREEK ROAD	1.4	SA	3-23'	28'		
MURRY'S CHAPEL ROAD	0.9	CO.				
MYERS ROAD (LC)	0.5	CO.				
MYRTLE ROAD	0.4	CO.				

PAGE 16 OF 36

LOUDON COUNTY ROAD LIST
01-07-02

ROAD NAME	LENGTH	COUNTY	CLASS	ROAD BED	RIGHT	CURBED
N	MILES	OR	AND	WIDTH	OF WAY	SUBDIV
		STATE AID	WIDTH	WIDTH	WIDTH	DEAD END
NATIONAL CAMPGROUND ROAD	1.6	SA				
NEELEY ROAD	0.1	CO.	4-10'	12'		DE
NESS LANE	0.3	CO.				
NEW HOPE ROAD	2.3	CO.				
NEW MACEDONIA ROAD	0.2	CO.			
NEWBERRY DRIVE	0.5	CO.				
NEWTON ROAD	0.2	CO.				
NICHOLS ROAD	0.4	CO.	4-13'	14'		DE
NILES FERRY ROAD	2.1	CO.				
NORTH HOLSTON DRIVE	0.4	CO.				
NORTH TRIGONIA ROAD	2.5	CO.				
NORTHSHORE DRIVE	2.1	CO.	3-21'	23'	
NORTHVIEW DRIVE	0.3	CO.				
NOTCH-IN-HILL ROAD	2.9	CO.				
O						
OAK CHASE BLVD	0.6	CO.				CURBED
OAK GROVE ROAD	0.7	CO.				
OAKWOOD ESTATES DRIVE (UNIT 3)	0.8	CO.	3-24'	CURB-DE
OLD BAILEY ROAD	0.2	CO.	4-11'			DE

LOUDON COUNTY ROAD LIST
01-07-02

ROAD NAME	LENGTH MILES	COUNTY OR STATE AD	CLASS AND WDTH	ROAD BED WDTH	RIGHT OF WAY WDTH	CURBED SUBDIV DEAD END
O						
OLD FARM ROAD	0.1	CO.				
OLD GREENBACK ROAD	0.7	CO.				
OLD HOLLOW ROAD	0.8	CO.				
OLD HWY 95	2.4	CO.				
OLD KINGSTON ROAD	2.4	CO.				
OLD LEE HIGHWAY	0.4	CO.				
OLD MIDWAY ROAD	1.1	CO.	3-17'	17'		
OLD NILES FERRY PIKE	0.1	CO.			
OLD SINKING CREEK ROAD	0.8	CO.				
OLD SPEARS ROAD	0.3	CO.	4-13'	14'		DE
OLD STAGE ROAD	0.9	CO.	4-18'	20'	
OLD SUGAR LMB ROAD	1.8	CO.				
OODY ROAD	0.4	CO.				
ORCHARD DRIVE	0.1	CO.	3-24'	CURB
OREN WHITE ROAD	0.3	CO.				
OSPREY COVE COURT	0.2	CO.	3-24'	CURB-DE
OTTER LANE	0.1	CO.	3-24'	CURB-DE
OUTER DRIVE	0.5	CO.				
OVERLOOK DRIVE	0.1	CO.				
OVERLOOK ROAD	0.2	CO.				CURBED
OWNBY ROAD	0.1	CO.				
OXBOW ROAD	0.3	CO.				
P						
PALMER DRIVE	0.8	CO.	3-14'	15'		DE
PAR DRIVE	0.1	CO.				CURBED
PARDUE LANE	0.4	CO.	4-10'	12'		DE
PARKWAY DRIVE	0.3	CO.				DE

LOUDON COUNTY ROAD LIST
01-07-02

ROAD NAME	LENGTH	COUNTY	CLASS	ROAD BED	RIGHT	CURBED
P	MILES	OR	AND	WIDTH	OF WAY	SUBDIV
		STATE AID	WIDTH		WIDTH	DEAD END
PARRIS DRIVE	1.7	CO.	3-19'	20'	
PATE ROAD	0.2	CO.				
PAW PAW PLAINS ROAD	0.8	CO.				
PAW PAW PLAINS ROAD W	0.9	CO.				
PEACHTREE STREET	0.1	CO.				
PEMBROOK COURT	0.1	CO.				
PERKLE ROAD	0.8	CO.				CURB-DE
PETERSON ROAD	1.8	CO.				
PHELPS ROAD	0.9	CO.	3-15'	18'	
PHILIPS ROAD	0.5	CO.				
PICKLE ROAD	0.4	CO.				
PINECREST CIRCLE	0.7	CO.	3-19'	21'	
PINE GROVE/PROVIDENCE ROAD	0.6	SA				
PINE LANE	0.2	CO.				DE
PINE STREET (LO)	0.1	CO.				
PINE TOP STREET (G)	0.8	CO.				
POINT HARBOUR DRIVE	0.2	CO.	3-23'	CURB-DE
POND CREEK ROAD	3.9	SA				
POND ROAD	3.8	CO.				
POPLAR RIDGE ROAD	0.9	CO.				
POPLAR SPRINGS ROAD	0.9	CO.				

PAGE 19 OF 36

LOUDON COUNTY ROAD LIST
01-07-02

ROAD NAME	LENGTH MILES	COUNTY OR STATE AID	CLASS AND WIDTH	ROAD BED WIDTH	RIGHT OF WAY WIDTH	CURBED SUBDIV DEAD END
P						
PORT MADISON DRIVE	0.4	CO.				
PRICE ROAD	0.7	CO.				
PROSPECT CHURCH ROAD	1.9	SA				DE
PUMP STATION ROAD	0.2	CO.				
Q						
QUEENER ROAD	0.2	SA				
QUILLEN OVERLOOK DRIVE	0.1	CO.				
R						
RABY TOWN ROAD	0.4	CO.				
RANCH ROAD	0.5	CO.				
RANCHERO DRIVE	0.2	CO.	3-21'			
RAUSIN ROAD	3.4	CO.				CURB-DE
RAWHIDE TRAIL	0.3	CO.	3-26'			
RED GROUSE DRIVE	0.4	CO.	3-24'			CURB-DE
REED SPRINGS CHURCH ROAD	0.7	CO.				CURB-DE
REED SPRINGS ROAD	0.6	CO.				
REST CAMP ROAD	1.5	CO.				

PAGE 20 OF 36

LOUDON COUNTY ROAD LIST
01-07-02
ROAD NAME

ROAD NAME	LENGTH MILES	COUNTY OR STATE AID	CLASS AND WDTH	ROAD BED WDTH	RIGHT OF WAY WIDTH	CURBED SUBDIV DEAD END
R						
REX LANE	0.1	CO.				
RIDEN ROAD	0.1	CO.				DE
RIDGEBARK LANE	0.2	CO.	3-24'	CURB-DE
RIDGEVIEW DRIVE	0.1	CO.				CURB-DE
RILEY DRIVE	0.7	CO.				
RICHEY ROAD	1.1	CO.				
RIVER CHASE ROAD	0.3	CO.	3-28'	CURB-DE
RIVER POINT DRIVE	0.2	CO.	3-24'	CURB-DE
RIVERS EDGE DRIVE	0.3	CO.				CURBED
RIVER VIEW DRIVE	1	CO.				CURBED
RIVERVIEW GOLF DRIVE	0.4	CO.				CURBED
RIVERVIEW ROAD	1	CO.				DE
ROAX ROAD	0.3	CO.				
ROBERSON SPRINGS ROAD	2.7	SA				
ROBERTS CIRCLE	0.4	CO.	3-18'	18'	
ROBERTS ROAD	0.4	CO.				
ROBINSON CIRCLE (LC)	0.7	CO.				
ROBINSON DRIVE (LC)	0.1	CO.				
ROBINSON ROAD (LO)	0.4	CO.				
ROCK QUARRY ROAD	0.7	CO.				
ROCKY TOP ROAD	0.8	CO.				DE
RODNEY ROAD	0.1	CO.				
ROLLING ACRES DRIVE	0.1	CO.				
ROSS ROAD	1.9	CO.				
ROUNDUP LANE	0.1	CO.	3-25'	CURB-DE
ROY LONAS ROAD	0.4	CO.				
RURITAN ROAD	0.2	CO.				DE
RUSSELL LANE	0.3	CO.	4-19'	20'	
RUSSELL ROAD	0.1	CO.				
RYAN ROAD	0.7	CO.				

PAGE 21 OF 36

LOUDON COUNTY ROAD LIST
01-07-02

ROAD NAME	LENGTH	COUNTY	CLASS	ROAD BED	RIGHT	CURBED
S	MILES	OR	AND	WIDTH	OF WAY	SUBDIV
		STATE AID	WIDTH		WIDTH	DEAD END
SAMPSON BLVD	0.1	CO.	3-30'	CURBED
SANDY SHORE DRIVE	0.6	CO.				
SCENIC DRIVE	0.3	CO.				
SCENIC VIEW DRIVE	0.3	CO.				
SHAW FERRY LANE	0.8	CO.	3-25'	27'		DE
SHAW FERRY ROAD	2.5	SA	3-18'	18'	
SHAW FERRY ROAD N	1.1	CO.				
SHELL ROAD	0.2	CO.				
SHELTON GROVE ROAD	0.7	CO.				
SHIPLEY LANE	0.3	CO.	4-13'	13'	
SHULTZ LANE	0.4	CO.				
SILLO DRIVE	0.5	CO.	3-24'	CURB-DE
SIMMONS ROAD (LO)	0.3	CO.				
SIMPSON ROAD (LC)	0.5	CO.				
SIMPSON ROAD EAST	0.4	CO.	4-19'	20'	
SINKING CREEK ROAD	2.4	CO.				
SKYMEW DRIVE	0.3	CO.				
SLAB TOWN ROAD	0.3	SA				CURB-DE
SMALLEN ROAD	1.1	CO.				
SMITH VALLEY ROAD	0.1	CO.	4-13'	15'		DE

LOUDON COUNTY ROAD LIST
01-07-02

ROAD NAME	LENGTH	COUNTY	CLASS	ROAD BED	RIGHT	CURBED
S	MILES	OR	AND	WIDTH	OF WAY	SUBDIV
		STATE AID	WIDTH		WIDTH	DEAD END
SNODDERLY ROAD	0.5	CO.				
SNOW ROAD	0.3	CO.	3-18'	18'		
SPRING ROAD	0.5	CO.			
SPRING VIEW DRIVE	0.3	CO.	3-28'	CURB-DE
STAFFORD ROAD	0.7	CO.				
STALLCUP ROAD	0.3	CO.				
STEEKEE CREEK ROAD	3.4	SA				
STEEKEE ROAD	4.3	SA				
STEEKEE SCHOOL ROAD	2.2	SA				
STEVENS LANE	0.4	CO.				
STEVENS ROAD	0.2	CO.				
STINNETT ROAD	0.3	CO.				
STOCKTON VALLEY ROAD	8.2	SA				
STRANGE ROAD	0.5	CO.	3-18'	18'		
SUGARWOOD ROAD	0.3	CO.			
SUNNYSIDE ROAD	2.8	CO.				
SUNSET DRIVE	0.1	CO.				

LOUDON COUNTY ROAD LIST
01-07-02

ROAD NAME	LENGTH MILES	COUNTY OR STATE AID	CLASS AND WIDTH	ROAD BED WIDTH	RIGHT OF WAY WIDTH	CURBED SUBDIV DEAD END
T						
TANGLEWOOD DRIVE	0.9	CO.	3-23'	CURB-DE
TARWATER ROAD	1.3	CO.				
TAYLOR DRIVE	0.1	CO.	4-18'	18'		DE
TEETERS ROAD	0.3	CO.				
TEN MILE ROAD	0.2	CO.				
THOMPSON BRIDGE ROAD	0.1	CO.				
THOMPSON ROAD	0.2	CO.				
THORNTON DRIVE	0.5	CO.				
THURMAN DRIVE	0.5	CO.	4-25'	27'		DE
THURMER CIRCLE	0.2	CO.	3-28'	DE
TILLEY ROAD	0.6	CO.				CURB-DE
TIMBERLINE DRIVE	0.3	CO.				
TIMBER RIDGE DRIVE	0.3	CO.				CURBED
TINNEL LANE	0.2	CO.				
TINNEL ROAD	0.4	CO.				
TIVOLI DRIVE	0.2	CO.				
TOWN CREEK CIRCLE	0.2	CO.				
TOWN CREEK ROAD E	1.4	SA				
TOWN CREEK ROAD W	1.4	SA				
TRADES DRIVE	0.1	CO.				
TRAIL VIEW DRIVE	0.3	CO.				
TRIGONIA ROAD	0.8	CO.				
TURNER LANE	0.2	CO.				
TURN LANE ROAD	0.3	CO.				CURB-DE
TURTLE COVE COURT	0.2	CO.	3-24'	CURB-DE
TWIN COVE CIRCLE	0.5	CO.	3-28'	CURB-DE

LOUDON COUNTY ROAD LIST
01-07-02

ROAD NAME	LENGTH	COUNTY	CLASS	ROAD BED	RIGHT	CURBED
T	MILES	OR	AND	WIDTH	OF WAY	SUBDIV
		STATE AID	WIDTH		WIDTH	DEAD END
TWIN COVE DRIVE	0.4	CO.	3-28'	CURB-DE
U						
UNION FORK CREEK CHURCH ROAD	1.3	CO.	_____	_____	_____	_____
UNITIA ROAD	2.9	SA	_____	_____	_____	_____
V						
VALLEY DALE DRIVE	0.2	CO.	_____	_____	_____	_____
VALLEY VIEW DRIVE	0.1	CO.	_____	_____	_____	CURBED
VARNER HOLLOW ROAD	0.4	CO.	_____	_____	_____	_____
VAUGHN ROAD	0.4	CO.	_____	_____	_____	_____
VAUGHN'S CHAPEL ROAD	0.3	CO.	_____	_____	_____	_____
VINEYARD ROAD	0.6	CO.	_____	_____	_____	_____
VIRTUE ROAD	0.5	SA	3-18'	20'	_____	_____
VONORE ROAD	4.3	SA	_____	_____	_____

LOUDON COUNTY ROAD LIST
01-07-02

ROAD NAME	LENGTH MILES	COUNTY OR STATE AID	CLASS AND WIDTH	ROAD BED WIDTH	RIGHT OF WAY WIDTH	CURBED SUBDIV DEAD END
WADE LANE	0.3	CO.				
WADE ROAD EAST	0.5	CO.				
WADE ROAD WEST	1.3	CO.				DE
WALLER FERRY ROAD	1.2	CO.				
WARD ROAD (LC)	0.7	CO.				
WARD ROAD (LO)	0.8	CO.				DE
WASHINGTON PIKE	4.3	CO.				
WATKINS ROAD	2.2	SA				
WATSON ROAD	1.4	CO.				
WATT CEMETERY ROAD	2.7	CO.				
WEBB CIRCLE	0.1	CO.				
WEBB DRIVE	0.5	CO.				
WEDGEWOOD DRIVE	0.4	CO.				
WESCHESTER ROAD	0.2	CO.				
WESLEY ROAD	0.3	CO.	4-19'	23'		CURBED
WEST FORK ROAD	0.4	CO.			
WEST LANE	0.2	CO.				
WESTSHORE DRIVE	0.2	CO.				
WHEAT ROAD	1.4	SA				
WHEELER DRIVE	0.1	CO.				
WHITE OAK ROAD	0.3	CO.				
WHITE ROAD	0.8	CO.				
WHITE WING ROAD	0.2	SA				
WHITE WING ROAD N	2.4	SA				
WHITE WING ROAD W	0.2	SA				
WHITNEY DRIVE	0.4	CO.				CURBED

LOUDON COUNTY ROAD LIST
01-07-02

ROAD NAME	LENGHT MILES	COUNTY OR STATE AID	CLASS AND WIDTH	ROAD BED WIDTH	RIGHT OF WAY WIDTH	CURBED SUBDIV DEAD END
W						
WILKERSON LANE	0.3	CO.	3-18'		
WILKERSON ROAD	0.6	CO.	3-14'			DE
WILLIAMSBURG DRIVE	0.1	CO.				CURBED
WILLIAMS FERRY ROAD	2	SA				
WILLIAMSON DRIVE	0.2	CO.				
WILSON ROAD (LC)	0.9	CO.	4-13'	18'	
WINDRIDGE ROAD	0.8	CO.				CURBED
WINDSWEPT DRIVE	0.3	CO.				CURBED
WILSON ROAD (LO)	0.3	CO.				
WINCHESTER DRIVE	0.2	CO.	4-19'	23'	
WOODLAND DRIVE	0.4	CO.				
WOODLAWN CHURCH ROAD	0.6	CO.				
WOODLAWN ROAD	0.4	CO.				
WOODS STREET	0.1	CO.				
Y						
YARBERRY DRIVE	0.6	CO.				DE
YATES LANE	0.1	CO.				
YEDEAR ROAD	0.6	CO.				
Z						
ZION RIDGE ROAD	1.1	CO.				

ROADS REMOVED FROM THE 1999
COUNTY ROAD LIST DUE TO BEING
PRIVATE ROADS OR ROADS ANNEXED
BY THE CITIES OF LOUDON, LENOIR
CITY, PHILADELPHIA, GREENBACK OF
ROADS IN ANOTHER COUNTY

PRIVATE ROADS

ALEXANDER ROAD
BEAVER BROOK DRIVE
EAST COVE
NOTHCOTE ESTATES DRIVE
SOUTHSHORE DRIVE
TIMBERLAKE DRIVE

CITY OF LOUDON

BLAIR BEND DRIVE
BOB WHITE DRIVE
CREEKWOOD CIRCLE
HILLVALE LANE
HILLMEW LANE
RIVER BEND ROAD
ROBERSON LANE

LOUDON COUNTY ROAD LIST
01-07-02

ANNEXED ROADS

CITY OF LENOIR CITY

CHURCH ROAD
CRISP ROAD
INTERCHANGE PARK LANE
JOHNSON CIRCLE
JOHNSON DRIVE
LEE DRIVE
LLOYD LANE
MOATS ROAD
NORTHSIDE DRIVE
PEARL DRIVE
PINE RIDGE DRIVE
REDBUD COURT
SHADY LANE
SHARP DRIVE
SHEA DRIVE
SIMPSON ROAD WEST
TOM LEE ROAD
VIRGINIA LANE

CITY OF PHILADELPHIA

ELM STREET

LOUDON COUNTY ROAD LIST
01-07-02

ANNEXED ROADS

CITY OF GREENBACK

HUTTON ROAD
KINSER LANE
KYKER ROAD
MYERS ROAD
PINE GROVE CIRCLE
PINE STREET
RAMSEY ROAD
RUDD ROAD
STEELE ROAD
STONE DRIVE
WOODS DRIVE

OTHER COUNTY - BLOUNT

FROG POND ROAD
FRONTAGE ROAD
GREGO DRIVE

PAGE 30 OF 36

ROADS REMOVED FROM THE 1999
ROAD LIST FOR VARIOUS REASONS

ROAD NAME

COCK ROAD	NOT	FOUND
DAVID RIDGE ROAD	MIS-	SPELLING OF DAVIS RIDGE RD
FORTNER DRIVE	NOT	FOUND
HUNSVILLE HOLLOW ROAD	MIS-	SPELLING OF HUNTS- VILLE HOL- LOW ROAD
PERKEY ROAD	NOT	FOUND

LOUDON COUNTY ROAD LIST
01-07-02

ADDENDUM #5

ROADS REMOVED FROM ROAD LISTS
OF PREVIOUS YEARS FOR VARIOUS

REASONS

ROAD NAME	REASONS
ALMA PLACE	CITY OF LOUDON ANNEXED
BLAIR BEND ROAD	CITY OF LOUDON ANNEXED
BUTTERMILL ROAD	MIS- SPELLING OF BUTTERMILK ROAD
CHESTNUT RIDGE DRIVE	CITY OF LENOIR CITY ANNEXED
CROOKED OAK DRIVE	CITY OF LENOIR CITY ANNEXED
DAVD DRIVE	MIS- SPELLING OF DAMS DRIVE
DAVD DRIVE	CITY OF LENOIR CITY ANNEXED
DUNRIDGE ROAD	IT IS DUNRIDGE LANE
EUGENE DISNEY ROAD	NEVER BEEN ACCEPTED
EVERETT WILLIAMS ROAD	NEVER BEEN ACCEPTED
FIPPS LANE	CITY OF GREEN- BACK ANNEXED
FINLEY DRIVE	CITY OF LENOIR CITY ANNEXED
GETT ROAD	CITY OF GREEN- BACK ANNEXED
JENA ROAD	CITY OF GREEN- BACK ANNEXED
JONES DRIVE	CITY OF GREEN- BACK
JONES ROAD	NOW WOOD- LAWN CHURCH ROAD
NEW SUGARLIMB ROAD	NOW STATE ROAD #233
NORTHSHORE DRIVE (G)	IN FOOTHILLSPOINTE
NORWOOD STREET	CITY OF LENOIR CITY ANNEXED
OAKLAND ROAD	NOW STATE ROAD #324
OVERLOOK LANE	CITY OF LOUDON ANNEXED
PARKWOOD CIRCLE	IN FOOTHILLSPOINTE
SHAMROCK LANE	NAME CHANGED TO COULTER SHOALS CIRCLE
SIMPSON ROAD	INCLUDED IN SIMPSON ROAD (LC)
TELLICO PARKWAY	NOW STATE ROAD #444
TURMAN DRIVE	NAME CHANGED TO THURMAN CIRCLE
WARES BEND ROAD	TVA ROAD

SUBDIVISIONS OF LOUDON COUNTY
01-07-02

ABBOTT CROSSING
ANCHORAGE
ANGLEWOOD
AVALON
BRANDYWINE
BRENTWOOD ESTATES
BURDETTE
CARTER
CEDAR HILLS
CLINCH VIEW ESTATES
COCKRELL
CONKINNON
CORDOVA
COULTER SHOALS
COVENANT CIRCLE
CRANFILL
CUSICK CIRCLE #1
CUSICK CIRCLE #2
DIXIE LEE VILLAGE
DEERFIELD CROSSING
DUFF TURNER

PAGE 33 OF 36

SUBDIVISION OF LOUDON COUNTY
01-07-02

EAST HILLS
EATON FOREST
EATON VILLAGE
EATONWOOD
FOOTHILLS POINTE
FOREST HEIGHTS #1
FOREST HEIGHTS #2
FORT LOUDON ESTATES #1
FORT LOUDON ESTATES #2
FRANKLIN ESTATES
GAULT
GRIFFITH KEEP
GIFFIN
GREENACRES
HARDIN ESTATES
HARRISON HILLS
HARRISON PARK
HIDDEN VALLEY
HIDDEN OAKS
HIGHLAND HILLS
HOFFMAN
HOPE CREEK
HUBBARD

PAGE 34 OF 36

SUBDIVISIONS OF LOUDON COUNTY
01-07-02

LAKE POINTE
LAKEVIEW (GREENBACK)
LAKEVIEW (LOUDON)
LANE
LEEPERS CROSSING
LINDNER VILLA
LITTLE MOUNTAIN ESTATES
LITTLE MT. VISTA
LYNWOOD
MALHON PLACE
MARTEL ESTATES
MARTEL ESTATES EAST
MATLOCK
MCDANIEL
MIDWAY
MILLER'S LANDING
MISTY RIDGE
MOUNTVIEW ESTATES
NORTH FORTY
NORTHVIEW ESTATES
OAKWOOD ESTATES
OAKWOOD ESTATES #2
OLD HICKORY

PAGE 35 OF 36

SUBDIVISIONS OF LOUDON COUNTY
01-07-02

PINE GROVE
PLEASANT HILL
PLEASANT VIEW
POINTE HARBOR
PORT MADISON
RANCHERO
RIVER CHASE
RIVER BEND
RIVERVIEW
RIVERVIEW GOLF COURSE
REMINGTON PLACE
ROBERTSON SPRINGS
SHARP ESTATES
SHAVER
SHAW FERRY
SILO ACRES
SNODDERLY
STOCKTON VALLEY ESTATES
STRANGE
SUMMIT HILLS
TANASI HILLS
TANGLEWOOD
TAYLOR
THE PINES
THE PLANTATION
TIMBER RIDGE
THURMAN CIRCLE
TUCK AWAY COVE
TWIN COVES
VINEYARD COVE
WILLIAMSBURG