

NOTICE OF PUBLIC HEARING: A public hearing was held concerning (1) Rezoning of property on Highway 11, Map 37-P "A", Parcels 1.10, 2.0, 3.0, 4.0, & 5.0 from A-2, Rural residential to C-2, General Commercial.

(2) Mr. Doyle Mashburn spoke concerning rezoning of property on Beals Chapel Road, Map 24, Parcel 86, from A-2, Rural Residential to R-1, Suburban Residential. There being no further comment, the hearing was closed.

Be it remembered that the Loudon County Legislative Body met in regular session on Monday, October 6, 1986, at 7:00 P.M. with the Chairman, J.J. Blair, presiding and County Clerk, Riley Wampler was present, whereupon Sheriff Joe Sims Opened Court, led the Pledge of Allegiance to the Flag and presented Jerry Masingo, who gave the Invocation.

The following Commissioners were present:

J.J. Blair  
Roy Bledsoe  
Lynn Millsaps  
Jerry Masingo  
Avery Petty

Jerry Park  
Jim Price  
Earlena Maples  
Al Bryant

MINUTES  
APPROVED

It was moved by Commissioner Price and seconded by Commissioner Park that the minutes be approved as presented. The vote was unanimous.

COUNTY  
EXECUTIVE  
REPORTS

County Executive George Miller reported that the Landfill was on schedule for opening, and was told that the City of Loudon might not want to operate the landfill.

He also stated that Donna Bright has been moved to Central Accounting from her present position and that Ann Hammontree had replaced her.

It was moved by Commissioner Petty and seconded by Commissioner Bledsoe that the appointment of Commissioner Parks and Commissioner Millsaps on the Agricultural Committee by County Executive George Miller be approved. The vote was unanimous.

PARK &  
MILLSAPS  
APPOINTED  
TO  
AGRI-  
CULTURAL  
COMMITTEE

COMMITTEE  
APPOINTED  
TO STUDY  
RESOLUTION  
CONCERNING  
TRDA  
CONTRACT

After much discussion concerning a Resolution on TRDA Contract, it was moved by Commissioner Park and seconded by Commissioner Price that a committee be appointed to work with TASS and TRDA on the matter. Chairman Blair appointed Commissioner Park, Petty, and Masingo to serve on the committee. It was then moved by Commissioner Park that the Committee be approved and that the results be brought back before the Commission at the next meeting for approval. The vote was unanimous.

COUNTY TO  
DEFEND  
LAWSUITS  
IN  
CONNECTION  
WITH WAGES

After much discussion, it was moved by Commissioner Petty and seconded by Commissioner Price that a Resolution stating the County will defend lawsuits in connection with wages be approved. Commissioner Petty presented many reasons why this should be done. The vote was unanimous and it is attached hereto as Resolution No. 30-86 Exhibit A.

RESOLUTION  
OPPOSING  
RE-ABATING  
SCHOOL FOR  
STATE  
PRISIONERS

A Resolution opposing re-abating the school for state prisoners to be built in Loudon County was read by Commissioner Petty. After much discussion by Commissioner Petty on the matter, it was moved by Commissioner Petty and seconded by Commissioner Park that the Resolution opposing the school be approved. The vote was uananimous and it is attached hereto as Resolution No. 51-86 Exhibit No. B.

BUDGET  
AMENDENTS  
APPROVED

June Custead of Central Accounting presented the Budget Amendments. It was moved by Commissioner Price and seconded by Commissioner Bryant that the Budget Amendments be approved as presented. The vote was unanimous and they are attached hereto as Exhibit C.

PLANNING  
COMMISSION  
REPORT

Pat Phillips presented the Planning Commission report which is attached hereto as Exhibit D.

MAP 37-P  
"A" PARCELS  
1.10, 2.0,  
3.0, 4.0,  
5.0  
APPROVED

It was moved by Commissioner Park and seconded by Commissioner Petty that the rezoning of property on Highway 11, Map 37 "A" Parcel 1.10, 2.0, 3.0, 4.0 and 5.0 from A-2, Rural Residential to C-2, General Commercial (5th District) be approved. The vote was unanimous and the Resolution is attached hereto as Resolution No. 52-86 Exhibit E.

MAP 24,  
PARCEL 86  
APPROVED

It was moved by Commissioner Bryant and seconded by Commissioner Maples that the Consideration of rezoning property on Beals Chapel Road, Map 24, Parcel 86 from A-2, Rural Residential to R-1 Suburban Residential (6th District) be approved. The vote was unanimous and it is attached hereto as RESolution No. 53-86 Exhibit F.

BUIDLING  
COMMISSION  
REPORT

Doug Lawrence presented the Building Commissioner's Report:

Permits -----	28	Value-----	\$1,052,500
Fees-----	\$1,806.00	Tax -----	\$7,703.00

COUNTY  
ROAD  
NAMES  
CHANGE  
ACCEPTED

Road Superintendent Don Palmer spoke to the Commission requesting that Stafford Road in Eaton Forrest (formerly Edith Lane) be changed back to Edith Lane. Commissioner Petty stated that in the beginning the roads were Edith Lane and Riley Drive. The land came from the Riley Wampler's farm. It was moved by Commissioner Petty and seconded by Commissioner Park that the road be changed back to Edith Lane and Riley Drive. The vote was unanimous. It was moved by Commissioner Bryant that the County Road names presented by Road Superintendent Palmer be accepted with the chnages. The vote was unanimous. The road names are attached hereto as Exhibit G.

LIABILITY  
INSURANCE

Sheriff Joe Sims spoke at length to the Commission concerning liability insurance and what should be checked in the policy concerning attorney fees, etc.

NOTARIES  
APPROVED

It was moved by Commissioner Price and seconded by Commissioner Masingo and Bledsoe that the following Notaries be approved:

Nancy Evelyn Oberholtzer, Suzanne Evans Ward, Mary L. Jacobs, Tommy D. Patterson, Howard Wayne Akins, Charles Keith Spangler, Susan Simpson Clendenen, Linda Branam Jett, Patricia Sue White, and Lucy Smallen White.  
The vote was unanimous.

COURT  
ADJOURNED

There being no further business, Court adjourned at 8:05 P.M.

---

County Executive

---

County Court Clerk



LOUDON COUNTY COMMISSION

RESOLUTION NO. 51-86

RESOLUTION OPPOSING LOCATION OF A JUVENILE DETENTION CENTER

WHEREAS, the State of Tennessee Department of Corrections is planning to authorize the building and establishment of a "transitional school" or detention center in the East Tennessee area; and

WHEREAS, it is understood that one or more private firms are planning to offer proposals to the State of Tennessee that would establish such a school or center in Loudon County, Tennessee, for use by the East Tennessee Juvenile Courts; and

WHEREAS, it is understood by the County Commission of Loudon County that such a facility is needed, but it is the sense of the County legislative body that such a facility is not wanted by the citizens in the neighborhoods and locations where such proposals for establishment of a center are now proposed;

BE IT THEREFORE RESOLVED by the County Commission of Loudon County, in regular session assembled, that it is the official position of the County legislative body that the establishment of the proposed facilities in the locations as presently planned is not wanted by the citizens of the communities involved, that such location would adversely affect property values, and for that and other reasons, it is the position of the Loudon County Commission that the establishment of such a center in Loudon County at the present time is opposed.

BE IT FURTHER RESOLVED that copies of this resolution be furnished to the Commissioner of the Tennessee Department of Corrections, the Governor of the State of Tennessee, and the members of the Tennessee General Assembly representing Loudon County.


*E. L. B.*

Adopted this 6th day of October, 1986.

APPROVED:

  
County Executive

ATTEST:

  
County Clerk

PREPARED BY:

\_\_\_\_\_  
County Attorney

GENERAL FUND BUDGET AMENDMENTS  
9/30/86

FUND:

101

ACCT. No.

DR.

CR.

39000	Fund Balance	\$ 766.80	
57100 140	Salary Supple ents- Agr.		\$ 766.80

*This amendment is made due to the budget being figured at last year's salaries as they were without an assistant Co. Agent for several months, so this left the shor on this year's salaries*

39000	Fund Blance	523.80	
46110	Juvenile Funds	1,222.20	
53500 719	Office Equipment		1,746.00

*This amendment is made to reappropriate Juvenile funds that has already been approved by State as the fiscal year runs from Oct. 1, 1985 to Sept. 30, 1986*

39000	Fund Balance	1,400.00	
52300 719	Office Equip. Prop. Asses.		900.00
52300 355	travel for 2 employees to train for a computer		500.00

*This was approved by Budget Committee on 9/30/86*

39000	Fund Balance	1,610.00	
52300 719	Office Equipment -Prop. Assess.		1,610.00

*This a endment was approved by Budget Committee 9/30/86*

39000	Fund Balance	211.20	
52500 399	Other Contracted Serv. (County Clerk)		211.20

*This amendment was approved by B.C. on 9/30/86*

57100 435	Office supplies (Co.Agent's)	297.50	
57100 719	Office Equipemnt (Co. Agent's)		172.50
57100 140	Salary Supplement		125.00

*This amendment was approved by B.C. 9/30/86*

*Eg. Helmut C*

351

BUDGET AMENDMENTS

Sept. 30, 1986

Title II 87-01 Budget

Account No	184		DEBIT	CREDIT
47143		Reserve from State Title II 87-01	1,463.00	
72200-195		Substitute Teachers		\$ 528.00
72200-308		Consultants		160.00
72200-355		Travel		775.00

This is the Budget for Title II 87-01  
approved by the State

TITLE II 87-01

184	Transfer from Title II 86-01 to Title II 87-01	\$ 2,541.82	
72200-308	Consultants		\$ 2,541.82

This Amendment is made to set up Title II 87-01

## BUDGET AMENDMENTS

SEPT. 30, 1986

## Chapter I 86-21 Budget

<u>FUND 181</u>		<u>DEBIT</u>	<u>CREDIT</u>
47143	Revenue from State for Chapter I 86-21	\$15,434.32	
	Transfer from Chapter 186-01	8,174.96	
72100-116	Regular Instruction - Teachers Salaries		23,609.28
..	This amendment is made to set up a budget for Chapter I 86-21		

## CHAPTER I 87-01

## FUND 175

72100-105	Supervisor Salary	330.50	
72100-262	Secretary Salary	33.00	
72100-116	Teachers Salary	17,231.28	
75200-201	Contributions to Soc.Sec	702.00	
75200-204	Contribution to St. Ret.	3,092.00	
72100-163	Aides		5,042.00
72100-428	Instructional Materials		500.00
72100-322	Evaluation & Testing		100.00
47143	Reserve from State for Chapter I 87-01		15,746.00
	This Amendment is made to reflect a decrease on Chapter I 87-01 made by the State.		

## LOUDON COUNTY HIGHWAY DEPARTMENT

## BUDGET AMENDMENTS

September 30, 1986

<u>Acc't No. 131</u>	<u>Dr.</u>	<u>Cr.</u>
62000 323 Explosives & Drilling	130.00	
65000 508 Surety Bond		130.00
<u>Acc't No. 176</u>		
68000 405 Liquid Asphalt	171,117.63	
68000 404 Hot Mix Asphalt		171,117.63

*Don Palmer*  
 Don Palmer  
 Road Superintendent

353





STATE OF TENNESSEE  
DEPARTMENT OF ECONOMIC AND COMMUNITY DEVELOPMENT  
DIVISION OF COMMUNITY DEVELOPMENT  
Local Planning Office

East Tennessee Region  
P.O. Box 1069  
1114 West Clinch Avenue  
Knoxville, TN 37901

Phone  
615-522-2185  
Network phone  
8-240-9101

M E M O R A N D U M

TO: County Executive George Miller & Loudon County Commission  
FROM: Patrick Phillips  
DATE: October 6, 1986  
SUBJECT: General Report - Loudon County Regional Planning Commission

The Loudon County Regional Planning Commission met on September 18, 1986 to discuss and consider the following:

- Recommended the rezoning of property on Highway 11, Map 37-P "A", Parcels 1.01, 2.0 3.0, 4.0 & 5.0 from A-2, Rural Residential to C-2, General Commercial
- Recommended the rezoning of property on Beals Chapel Road, Map 24, Parcel 86.0, from A-2, Rural Residential to R-1, Suburban Residential
- Discussed amending the Loudon County Subdivision Regulations pertaining to installation of electrical lines and Article VII
- Approved Building Commissioner's report
- Adopted resolution recognizing Mount Zion Church

PP:sat

*Ex Libris D*

354

RESOLUTION NO. 52-86

RESOLUTION AMENDING THE ZONING MAP OF LOUDON COUNTY, TENNESSEE, PURSUANT TO CHAPTER FOUR, SECTION 13-7-105 OF THE TENNESSEE CODE ANNOTATED, TO REZONE PARCELS 1.01, 2.0, 3.0, 4.0 AND 5.0, MAP 37-P "A" FROM A-2, RURAL RESIDENTIAL TO C-2, GENERAL COMMERCIAL

WHEREAS, the Loudon County Commission, in accordance with Chapter Four, Section 13-7-105 of the Tennessee Code Annotated, may from time to time amend the number, shape, boundary, areas, of any regulation of or within any district or districts, or any other provision of any zoning resolution, and;


WHEREAS, the Loudon County Regional Planning Commission has forwarded its recommendations regarding the amendment of the Zoning Map of Loudon County, Tennessee, and the necessary public hearing called for and held;

NOW, THEREFORE, BE IT RESOLVED by the Loudon County Commission that the Zoning Map of Loudon County, Tennessee, be amended as follows:

- I. That Parcels 1.01, 2.0, 3.0, 4.0 & 5.0, Map 37-P "A" said property located on Highway 11 in the 5th Legislative District be rezoned from A-2, Rural Residential to C-2, General Commercial.

BE IT FINALLY RESOLVED, that this resolution shall take effect immediately, the public welfare requiring it.

DATE: 10/6/86

  
\_\_\_\_\_  
Loudon County Executive

ATTEST: \_\_\_\_\_

*Exhibit E*

RESOLUTION NO. 53-86

RESOLUTION AMENDING THE ZONING MAP OF LOUDON COUNTY, TENNESSEE, PURSUANT TO CHAPTER FOUR, SECTION 13-7-105 OF THE TENNESSEE CODE ANNOTATED, TO REZONE PARCEL 86.0, MAP 24, FROM A-2, RURAL RESIDENTIAL TO R-1, SUBURBAN RESIDENTIAL

WHEREAS, the Loudon County Commission, in accordance with Chapter Four, Section 13-7-105 of the Tennessee Code Annotated, may from time to time amend the number, shape, boundary, areas, of any regulation of or within any district or districts, or any other provision of any zoning resolution, and;


WHEREAS, the Loudon County Regional Planning Commission has forwarded its recommendations regarding the amendment of the Zoning Map of Loudon County, Tennessee, and the necessary public hearing called for and held;

NOW, THEREFORE, BE IT RESOLVED by the Loudon County Commission that the Zoning Map of Loudon County, Tennessee, be amended as follows:

- I. That Parcel 86.0, Map 24, said property located on Beals Chapel Road in the 6th Legislative District be rezoned from A-2, Rural Residential to R-1, Suburban Residential.

BE IT FINALLY RESOLVED, that this resolution shall take effect immediately, the public welfare requiring it.

DATE: 10/6/86

  
Loudon County Executive

ATTEST: \_\_\_\_\_

*Exhibit 7*

RESOLUTION NO. \_\_\_\_\_

FORMAL COUNTY ROAD LIST

WHEREAS, certain roads have been considered public roads by common usage for a period in excess of 20 years and have been maintained by the county during such public usage; and

WHEREAS, the county legislative body has the duty to designate the public roads of the county, to be maintained by the county.

NOW, THEREFORE, BE IT RESOLVED by the Landon County Legislative Body in Regular session at Landon, Tennessee on this the 6th day of October, 1986, that:

SECTION 1. The attached list of roads is hereby designated as county roads and are to be maintained by the chief administrative officer of the county highway department and Landon County:

SECTION 2. This Resolution shall take effect upon becoming a law, the public welfare requiring it.

Enter this 6 day of Oct, 1986.

APPROVE:

George M. Miller  
County Executive

ATTEST:

Edith D. Wampler  
County Clerk

Exp. Public Rd.



# LOUDON COUNTY ROAD LIST

## A

1. Alexander Road
2. Allen Kirby Road
3. Allen Road
4. Allen Shore Drive
5. Allison Road
6. Alpine Road
7. Antioch Church Road
8. Appleby Road
9. Axley's Chapel Road

## B

10. Bacon Road
11. Bacons New Road
12. Bailes Road
13. Bailey Road
14. Barknoor Road
15. Barr Road
16. Bat Creek Road
17. Beals Chapel Road
18. Bell Road
19. Bell View Road
20. Benjamin Drive
21. Big Sandy Road
22. Bill Smith Road
23. Bird Road
24. Bishop Road
25. Blackberry Ridge Road
26. Black Road
27. Blair Bend Road
28. Blair Drive
29. Blue Springs Road
30. Blue Tick Lane
31. Booths Chapel Road
32. Bradshaw Road
33. Branch Road
34. Brandywine Drive
35. Brannum Road
36. Breazeale Road
37. Brewster Road
38. Bright Road
39. Brook Road
40. Brooks Drive
41. Brooksvew Road
42. Browder Road
43. Browder Hollow Road
44. Browder School Road
45. Burnette Circle
46. Buttermilk Road

## C

47. Caldwell Road
48. Calloway Road
49. Carding Machine Road
50. Cardwell Chapel Road
51. Carpenter Road
52. Carter Drive
53. Carter Road
54. Carters Chapel Road
55. Cattleman Drive
56. Cave Creek Road
57. Cedar Circle
58. Cedar Fork Road
59. Cedar Hills Drive
60. Cedar Hill Sub.-Div.
61. Chili Lane
62. Church Road
63. Circle Drive
64. City Park Road
65. Clarke Road
66. Clear Branch Road
67. Clifford Smith Road
68. Cloyds Circle Road
69. Coffey Circle
70. Cook Drive
71. Cope Road
72. Corinth Church Road
73. Corinth Road
74. Cornett Road
75. Cox Road
76. Craighs Chapel Road
77. Crescent Drive
78. Crock Road
79. Crooked Oak Drive
80. Cruze Road
81. C. Smith Road
82. Cusick Circle

## D

83. Dailey Avenue
84. Dashwood Lane
85. Davis Drive
86. Davis Ferry Road
87. Davis Lane
88. Davis Road
89. Davis Sub.-Div.
90. Dawson Road
91. Deadend Road
92. Delaney Loop

LOUDON COUNTY ROAD LIST

D

- 93. De Witt Drive
- 94. Dixie Miller Road
- 95. Dogwood Trail
- 96. Donaldson Light Lane
- 97. Donna Drive
- 98. Dry Branch Road
- 99. Dry Valley Road
- 100. Duggan Road
- 101. Duncan Road
- 102. Dunnridge Lane
- 103. Dutton Road

E

- 104. Easter Drive
- 105. Easter Ridge Road
- 106. Eaton Cross Road
- 107. Eaton Forest
- 108. Eatonwood Sub.-Div.
- 109. Eblen Lane
- 110. Edge Lane
- 111. Edith Lane
- 112. Ellis Road
- 113. Engle Road
- 114. Erie Road
- 115. Estes Road
- 116. Everett Road
- 117. Evergreen Circle

F

- 118. Fairview Drive
- 119. Fairview Road
- 120. Feltz Road
- 121. Fine Road
- 122. Finger Road
- 123. Finley Drive
- 124. Fipps Lane
- 125. Fisher Lane
- 126. Fishing Road
- 127. Ford Road
- 128. Forest Heights Circle
- 129. Fork Creek Road
- 130. Fortner Road
- 131. Foshee Road
- 132. Foster Road
- 133. Fowler Mill Road
- 134. Frances Drive
- 135. Friendsville Road
- 136. Fry Road
- 137. Ft. Loudon Estates #1
- 138. Ft. Loudon Estates #2
- 139. Frank Kincer Road

G

- 140. Galyon Gap Road
- 141. Gap Road
- 142. Gaston Road
- 143. Gentry Drive
- 144. Gentry Road
- 145. Get Good Hollow Road
- 146. Gilbert Drive
- 147. Giles Road
- 148. Glandon Road
- 149. Glendale
- 150. Glenn Drive
- 151. Grandview Drive
- 152. Greenback Road
- 153. Green Drive
- 154. Green Road
- 155. Gregory Road
- 156. Griffith Road
- 157. Grimes Road
- 158. Grubb Road
- 159. Gryder Lane

H

- 160. Hackney Chapel Road
- 161. Hardin Drive
- 162. Hardin Estates
- 163. Hall Bend Road
- 164. Hall Road
- 165. Hamilton Drive
- 166. Happy Hollow Road
- 167. Harbor View Drive
- 168. Harmon Drive
- 169. Harmon Lane
- 170. Harmon Road
- 171. Harrison Bend Road
- 172. Harrison Lane
- 173. Harrison Road
- 174. Harrison Sub.-Div.
- 175. Hedrick Lane
- 176. Henley Road
- 177. Hewins Road
- 178. Hickory Creek Road
- 179. Hickory Valley Road
- 180. Hidden Valley Road
- 181. Highland Hills Drive
- 182. Highland Park Road/Pine Top
- 183. Hill Road
- 184. Hill Street
- 185. Hines Creek Road
- 186. Hines Valley Road
- 187. Holland Trail
- 188. Holston Circle
- 189. Holt Drive

LOUDON COUNTY ROAD LIST

H

- 190. Holt Road
- 191. Hope Creek Road
- 192. Hotchkiss Valley Road
- 193. Hubbard Road
- 194. Huff Ferry Road
- 195. Huntsville Hollow Road
- 196. Huskey Drive
- 197. Huskey Road
- 198. Hutton Road

I

- 199. Independent Circle

J

- 200. Jackson Bend Road
- 201. Jackson Ferry Lane
- 202. Jackson Ferry Road
- 203. Jacobs Road
- 204. Jake Lemons Road
- 205. Jaynes Road
- 206. J. Breazeale Road
- 207. Jim Conner Lane
- 208. Jim Dyke Road
- 209. Jim Harsook Drive
- 210. Johnson Circle
- 211. Johnson Drive
- 212. Johnson Road
- 213. Jones Addition
- 214. Jones Road

K

- 215. Keaton Road
- 216. Kiser Road
- 217. Knob Road

L

- 218. Lake Drive
- 219. Lake Forest Drive
- 220. Lakeland Drive
- 221. Lakeside Drive
- 222. Lakeview Road
- 223. Lane Road
- 224. Larue Road
- 225. Leona Drive
- 226. Leona Road
- 227. Letterman Road
- 228. Linder Lane
- 229. Little Mountain Estates
- 230. Little Valley Road

L

- 231. Long Road
- 232. Loudon Ridge Road
- 233. Lynn Road

M

- 234. Macanally Road
- 235. Macedonia Church Road
- 236. Malone Drive
- 237. Malone Road
- 238. Manis Road
- 239. Maple Hill Road
- 240. Maple Lane
- 241. Marble Bluff Road
- 242. Markwood Road
- 243. Martel Estates East
- 244. Martel Estates Road
- 245. Martel Road
- 246. Marys Church Road
- 247. Mashburn Road
- 248. Mason Lane
- 249. Matlock Bend Road
- 250. Matthews Road
- 251. Mayo Road
- 252. McKelvy Road
- 253. McTeer Road
- 254. Meadow Drive
- 255. Meadow Road
- 256. Mealer Road
- 257. Midway Road
- 258. Mills Drive
- 259. Mills Road
- 260. Montooth Drive
- 261. Morganton Ferry Road
- 262. Morganton Road
- 263. Morrell Road
- 264. Morton Road
- 265. Mt. View Drive
- 266. Mt. View Road
- 267. Mt. Zion Church Road
- 268. Mt. Zion Road
- 269. Muddy Creek Road
- 270. Myer Street
- 271. Myers Road

N

- 272. National Campground Road
- 273. Neeley Road
- 274. Newberry Road
- 275. New Macedonia Church Road
- 276. New Providence Road
- 277. Nichols Park Road

# LOUDON COUNTY ROAD LIST

## N

- 278. Nichols Road
- 279. North Avery Drive
- 280. North Shore Drive
- 281. Northview Drive
- 282. Norton Addition
- 283. Norton Hill Drive
- 284. Norton Road
- 285. Norwood Road

## O

- 286. Old Halls Ferry Road
- 287. Old Hickory Estates
- 288. Old Holland Trail
- 289. Old Kingston Road
- 290. Old Loudon Ridge Road
- 291. Old Midway Road
- 292. Old Morganton Road
- 293. Old Ninety-five Highway
- 294. Old Spears Road
- 295. Old Stage Road
- 296. Old Sweetwater Pike
- 297. Old Waller Ferry Road
- 298. Old Williams Creek Road
- 299. Oody Road
- 300. Outer Drive
- 301. Overlook Circle
- 302. Overlook Drive
- 303. Oxbow Road
- Ogden Road

## P

- 304. Palmer Drive
- 305. Paint Road Road
- 306. Pardue Lane
- 307. Parkway Road
- 308. Faris Drive
- 309. Pawnook Farm Road
- 310. Paw Paw Plains Road
- 311. Peterson Road
- 312. Phelps Road
- 313. Philips Road
- 314. Pickle Road
- 315. Pine Crest Circle
- 316. Pine Crest Drive
- 317. Pine Grove/Providence Road
- 318. Pine Top Road/Highland Park Drive
- 319. Plantation Road
- 320. Pleasant Hill Road
- 321. Pleasant Hill Sub.-Div.
- 322. Pleasant View Road
- 323. Pleasant View Sub.-Div.
- 324. Pond Creek Road

## P

- 325. Pond Gap Road
- 326. Point Harbor
- 327. Poplar Springs Road
- 328. Port Madison Drive
- 329. Port Madison Road
- 330. Potson Road
- 331. Price Road
- 332. Prospect Church Road
- 333. Prospect Road
- 334. Providence Road/Pine Grove

## Q

- 335. Queener Road
- 336. Quillen Overlook Road

## R

- 337. Ramsey Road
- 338. Rausin Road
- 339. Rawhide Trail
- 340. Redmon Road
- 341. Reed Springs Road
- 342. Rest Camp Road
- 343. Richardson Road
- 344. Richy Road
- 345. Ridge Drive
- 346. Ridge Road
- 347. Riley Drive
- 348. Ritchey Road
- 349. River Bend Road
- 350. River Manor Circle
- 351. River Road
- 352. Riverview Road
- 353. Roax Road
- 354. Roberson Lane
- 355. Roberson Road
- 356. Roberson Springs Road
- 357. Roberts Circle
- 358. Roberts Road
- 359. Robinson Drive
- 360. Robinson Lane
- 361. Robinson Road
- 362. Rock Quarry Road
- 363. Rodney Road
- 364. Rolling Acres Road
- 365. Rogers Circle
- 366. Ross Road
- 367. Russell Lane
- 368. Ryan Road



LOUDON COUNTY ROAD LIST

S

- 369. Sandy Shore Drive
- 370. Sandy Shore Road
- 371. Scenic Drive
- 372. Schriumpsher Road
- 373. Sharp Drive
- 374. Sharpe Estates Road
- 375. Shaw Ferry Road
- 376. Shea Drive
- 377. Shell Road
- 378. Shelton Grove Road
- 379. Shultz Lane
- 380. Simmons Road
- 381. Simpson Drive
- 382. Simpson Road
- 383. Sinking Creek Road
- 384. Slab Town Road
- 385. Smallen Road
- 386. Smith Road
- 387. Snodderly Road
- 388. Springfield Road
- 389. Spring Road
- 390. Springview Drive
- 391. Sprout Spring Road
- 392. Stafford Drive
- 393. Steekee Creek Road
- 394. Steekee Road
- 395. Steekee School Road
- 396. Stevens Lane
- 397. Stevens Road
- 398. Stinnett Road
- 399. Stipe Road
- 400. Stockton Valley Road
- 401. Strange Road
- 402. Sugar Limb Road
- 403. Sunny Side Road
- 404. Sunset Road
- 405. Sweetwater Road

T

- 406. Tarwater Road
- 407. Taylor Drive
- 408. Terrace Drive
- 409. Thistle Road
- 410. Thompson Road
- 411. Thornton Drive
- 412. Thurman Drive
- 413. Thurmer Circle
- 414. Tinnell Road
- 415. Town Creek Road
- 416. Trade Road
- 417. Trailer Park Road
- 418. Trailview Drive

T

- 419. Trigonia Road
- 420. Turman Drive
- 421. Twin Cove Circle
- 422. Twin Cove Drive
- Turnlane

U

- 423. Unitia Road
- 424. Union Valley Road

V

- 425. Valley View Road
- 426. Vaughn Road
- 427. Virtue Road
- 428. Vonore Road

W

- 429. Wade Road
- 430. Waller Ferry Road
- 431. Ward Road
- 432. Washington Pike Road
- 433. Watkins Road
- 434. Watson Road
- 435. Watt Cemetery Road
- 436. Wear Road
- 437. Wears Bend Road
- 438. Webb Drive
- 439. Wesley Road
- 440. West Lane
- 441. Whee Road
- 442. Wheeler Drive
- 443. Wheeler Road
- 444. White Road
- 445. Wheat Road
- 446. White Wing Road
- 447. Wilburn Road
- 448. Wilkerson Lane
- 449. Wilkerson Road
- 450. Williams Circle Road
- 451. Williams Ferry Road
- 452. Williams Road
- 453. Willie Drive
- 454. Wilson Road
- 455. Woodland Drive
- 456. Woodlawn Road

Y

- 457. Yates Lane
- 458. Yedear Road

Z

- 459. Zion Ridge Road

LOUDON COUNTY  
INDUSTRIAL COMMITTEE  
OF 100

P. O. BOX K, LOUDON, TN 37774 • 615/458-4378

9/18/86

We do hereby certify the enclosed statement of expenses  
to be the expenditures of the Loudon County Committee of 100.



President

LOUDON COUNTY  
INDUSTRIAL COMMITTEE  
OF 100

P. O. BOX K, LOUDON, TN 37774 • 615/458-4378

July 1, 1985 - June 30, 1986

Revenues:

Loudon Chamber of Commerce	\$ 3000.00
City of Loudon	8500.00
City of Lenoir City	8500.00
L.C. Committee	1500.00
Loudon County	27000.00
Reimbursements	1190.83
	<hr/>
	\$ 49690.83

Expenditures:

Office Expense	\$ 33095.27
Personnel Compensation	14878.73
Car Expense	1999.96
	<hr/>
	\$ 49974.96
Rent	600.00
Telephone	7926.42
Utilities	1745.95
Office Supplies	1323.93
Office Equipment	144.46
Ind. Appreciation Wk.	2962.40
Postage & Box Rent	568.00
Dues & Subs. -	270.00
Prospects & Travel	12784.13
Taxes & Ins.	2516.54
Meeting Expense	3139.92
Secretary's Salary	4593.25
Administrator's Salary	9499.98
Car Expense	1999.98
	<hr/>
	\$ 49974.96