

LOUDON COUNTY COMMISSION WORKSHOP

Monday, January 24, 2011
Loudon County Office Building
6:00 pm

1. **This is the time for audience members to speak on items on or not on the Agenda.**
2. **Loudon County Planning and Codes - Russ Newman**
 - a. A Resolution Amending the Zoning Map of Loudon County, Tennessee, pursuant to Chapter Seven, §13-7-105 of the Tennessee Code Annotated, to Rezone Approximately 11.39 Acres of Property from R-1 (Suburban-Residential District) to A-2 (Rural-Residential District) Located at 571 Bell Road South. Referenced by: Tax Map 48, Parcel 109.00 City of Loudon Urban Growth Area.
3. **Loudon County Roads Superintendant - Eddie Simpson**
 - a. Loudon County 2011 Roads List for Approval
 - b. Blankenship Cemetary
4. **Loudon County Commissioner - Brian Jenkins**
 - a. Discussion of Blocking off Notchin Hill Road.
5. **Loudon Economic Development Agency Director - Pat Phillips**
 - a. Consideration of Adopting a Resolution Requesting Local Management of Environmental and Design Phases for Improvements to Dixie Lee Junction (Hwy 70 (S.R. 1) and Hwy 11 (S.R. 2)).
6. **Loudon County Visitor's Bureau Executive Director - Clayton Pangle**
 - a. Presentation on the Current Status of the Bureau's Budget , Events, and Planning
7. **Lenoir City Equalization Board Member - Frank C. Hahn**
 - a. Discussion of the Loudon County School Budget and the Funding of the Four Building Projects.
8. **Loudon County Mayor - Estelle Herron**
 - a. Board/Committee Appointment Resolution for the following:
 1. Loudon County Construction Board of Adjustment and Appeals

- 9. Loudon County Commissioner – David Meers**
 - a. Recommendations from the Purchasing Committee
 - b. Consideration of a Proclamation to our Legislators in Nashville for the Director of Schools to be Elected Instead of Appointed.
 - c. Discussion of the Opening and Closing of the Senior Citizen’s Center During the Christmas Holidays and the Number of Days Closed.

- 10. Loudon County Commissioner – Bob Franke**
 - a. Free NACO Prescription Discount Card
 - b. Need for Caution Lights at Certain Intersections

- 11. Loudon County Budget Director – Tracy Blair**
 - a. Budget Committee Recommendations.

- 12. Any other items**

- 13. Adjournment**

RESOLUTION: _____

A RESOLUTION AMENDING THE ZONING MAP OF LOUDON COUNTY, TENNESSEE, PURSUANT TO CHAPTER SEVEN, §13-7-105 OF THE TENNESSEE CODE ANNOTATED, TO REZONE 11.39 ACRES OF PROPERTY FROM R-1 (SUBURBAN RESIDENTIAL DISTRICT) TO A-2 (RURAL RESIDENTIAL DISTRICT) LOCATED AT 571 BELL ROAD SOUTH. REFERENCED BY: TAX MAP 48, PARCEL 109.00 CITY OF LOUDON URBAN GROWTH AREA

WHEREAS, the Loudon County Commission, in accordance with Chapter Seven, §13-7-105 of the Tennessee Code Annotated, may from time to time, amend the number, shape, boundary, area or any regulation of or within any district or districts, or any other provision of any zoning resolution, and

WHEREAS, the Regional Planning Commission has forwarded a recommendation regarding the amendment to the Zoning Map of Loudon County, Tennessee,

WHEREAS, a notice of public hearing and a description of the resolution appeared in the Loudon County News Herald on December 22/23 consistent with the provisions of Tennessee Code Annotated, §13-7-105,

NOW, THEREFORE, BE IT RESOLVED by the Loudon County Commission that the Zoning Map of Loudon County, Tennessee be amended as follows:

Located at 571 Bell Road South. Referenced by: Tax Map 48, Parcel 109.00 City of Loudon Urban Growth Area be rezoned from R-1 (Suburban Residential District) to A-2 (Rural Residential District) as shown on the attached map; said map being part of this Resolution.

BE IT FINALLY RESOLVED, that this Resolution shall take effect immediately, the public welfare requiring it.

ATTEST

LOUDON COUNTY CHAIRMAN
DATE: _____

APPROVED: LOUDON COUNTY MAYOR


The votes on the question of approval of this Resolution by the Planning Commission are as follows:

APPROVED: 8


APPROVED: _____

DISAPPROVED: 0

DISAPPROVED: _____



ATTEST: SECRETARY LOUDON COUNTY
REGIONAL PLANNING COMMISSION
Dated: December 21, 2010



ATTEST: SECRETARY LOUDON CITY
REGIONAL PLANNING COMMISSION
Dated: December 1, 2010

NOTES FOR MEETING

MAYO E WAS REMOVED DUE TO IT IS IN TELLICO VILLAGE WHICH IS MAINTAINED BY THE POA

RAMSEY ROAD WAS ADDED THIS YEAR BECAUSE IT WAS LEFT OFF LAST YEAR

REQUEST: PETITIONS ON ELIZIBETH WAY AND ALEXANDER RD TO BE ACCEPTED AS COUNTY MAINTAINED ROADS

THE RESIDENTS HAVE QUESTIONED THAT DONALDSON LIGHT WAS ACCEPTED SEVERAL YEARS AGO

HOME 988-5311
MIKE SHIRLEY

COPY

PETITION

January 8, 2011

We the undersigned residents and property owners of Elizabeth Way, Lenoir City, Tennessee, respectfully and unanimously request that Loudon County take ownership of Elizabeth Way as a County Road. In doing so, Elizabeth Way will be cared for and maintained by Loudon County.

Sign: Michael Shirley

Print: MICHAEL E. SHIRLEY

Sign: Peggy A Shirley

Print: PEGGY A. SHIRLEY

Sign: Mark Oyer

Print: MARK OYER

Sign: Ann S. Bevelhimer

Print: Ann S. Bevelhimer

Sign: Mark Bevelhimer

Print: Mark Bevelhimer

Sign: Anne Swartzlander

Anne Swartzlander

Kathleen Sales

Brian C. Sales

Sign: Gene C. Koonce

Print: GENE C. KOONCE

Sign: Gene Koonce

Print: Gene Koonce

Sign: C. U. Heising

Print: C. U. Heising

Sign: Karen Heising

Print: Karen Heising

Sign: Sabrina Dowdy

Print: Sabrina Dowdy

Sign: GERI C. MUSE

Brian C. Sales

Brian C. Sales

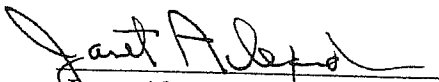
Brian C. Sales


May 31, 2007

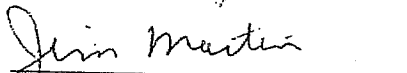
To whom it may concern:

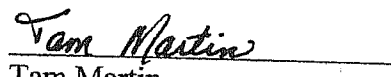
We the undersigned residents and property owners of Alexander Road, Lenoir City, Tennessee respectfully and unanimously request that Loudon County pave Alexander Road. It's our understanding that Alexander Road was previously approved to be paved by the County around the time that Donaldson Light Lane was paved by the County. Your approval of our request will be greatly appreciated.


Respectfully yours,



Janet Alexander



Edna B. Jones



Jim Martin



Tam Martin



James Elam



Pearl Elam



John Keenan



Marilyn Keenan


Jack Atkins


Brenda Atkins


Clay Ward


Joan Ward


DeeAnn Elam

10/6/10

Hi Eddie,

Hope everything is going great
with you and your family. Here's
a copy of the request that we sent
to the County in 2007.

We appreciate any help you can
give us.

Thanks,

Jack

Loudon County Road List

2011

ROAD NAME	LENGTH MILES	COUNTY OR STATE AID	CLASS & WIDTH	BED WIDTH	RIGHT OF WAY	CURBED DE SUBDIVISION	LOCATION OF ROAD
A							
ABBOT RD	0.9	CO	1-26'	26'	50'	SUBDIVISION	HINES VALLEY
ADKINS ROAD	0.2	CO					OFF STEEKEE CREEK
ALLEN ROAD	0.2	CO	3-16'	18'	50'	DEAD END	11 BETWEEN SHAW FERRY/MUDDY CR
ALLEN SHORE DROVE	0.5	CO	2-19.5	19'	50'	SUBDIVISION	OFF HWY 321S NEAR DAM
ALLISON TOWN ROAD	0.6	CO	4-12'	12'	30'	DEAD-END	OFF POND CREEK S OF DRY VALLEY
ALPINE DRIVE	0.1	CO	1-25'	25'	50'	DEAD END	EATONWOOD SUB. OFF 321
ANGLEWOOD DRIVE	0.2	CO	1-23'	23'	50'	CURBED DEAD	OFF SHAW FERRY S OF HWY 11
ANTIOCH CHURCH ROAD E	2.7	SA	2-19.5'	19'	50'		HWY 321 S TO UNITIA ROAD
ANTIOCH CHURCH ROAD W	2.4	CO	1-21.5'	21'	50'	DEAD END	HWY 321 S TO TELLICO LAKE
APPLE TREE LN							HEARTLAND PARK TO DE
APPLEBY LANE	0.2	CO					OFF EAST COAST TELLICO PKWY
ASHFORD LN	0.1	CO	1_20'	20'	50'		OFF PARIS DR ON BEALS CHAPEL
AVERY CIRCLE	0.7	CO	1-26'	26'	50'	CURBED	MARTEL ROAD
AVERY STREET	0.2	CO	1-26'	26'	50'	CURBED	OFF MARTEL TO AVERY CIRCLE
AXLEY CHAPEL ROAD	2.2	CO	3-17.5	17'	50'		NTL CAMPGROUND AT ECPWKY
B							
BAILEYS ROAD	0.2	CO	2-18'	18'	50'		OFF 95 TO AXLEY CHAPEL ROAD
BARCLAY COURT	0.1	CO	1-26'	26'	50'	CURBED DEAD	AVALON SUBDIVISION
BARGER ROAD	0.1	CO	3-15'	16'	30'	DEAD END	FROM WILSON RD TO DEAD END
BARKMOOR DRIVE	0.3	CO	1-25'	25'	50'	DEAD END	OFF HWY 321 NEAR 70
BARRIER DRIVE							FROM PORT MADISON TO ENGLE RD
BAT CREEK RD							FROM HARRISON TO DE
BAT CREEK ROAD E	1.3	CO	1-17'	17'	50'		FROM MONROE LINE TO HWY 72 SO
BEALS CHAPEL ROAD	2.8	SA	1_21'	22'	50'	DE	OFF MARTEL
BEALS LANDING LANE	0.2	CO	1-24'	24'	50'	CURBED	OFF BEAL CHAPEL
BEELEER LOOP ROAD	0.4	CO	4-12'	12'	30'		NATIONAL CAMPGROUND ROAD
BELL ROAD N	0.8	CO	4-14'	17'	50'		NEAR GREEN ACRES IN LOUDON
BELL ROAD S	0.8	CO	4-12'	13'	50'		FROM WEST LEE HWY TO DEADEND
BELL VIEW ROAD	0.7	CO	4-12'	12'	30'		JACKSON FERRY TO PARKWAY

**Loudon County Road List
2011**

ROAD NAME	LENGTH MILES	COUNTY OR STATE AID	CLASS & WIDTH	BED WIDTH	RIGHT OF WAY	CURBED DE	LOCATION OF ROAD
						SUBDIVISION	
BENJAMIN DRIVE	0.2	CO	2-18'	26'	50'	SUBDIVISION	OFF OLD 95 NEAR HARRISON RD
BIG HILL RD	1.9	CO	2-16.5'	16'	40'		FROM 95 TO MEADOW RD W
BIG SANDY ROAD	6.1	CO	1-20'	20'	50'		FORM FOSHEE RD TO COUNTY LINE
BILL SMITH ROAD	0.4	CO	3-16'	20'	50'	DE	OFF 321 N NEAR I-75
BIRD ROAD	1.2	SA	1-21'	25'	50'		FORM WILLIAMS FERRY TO BUTTER
BISHOP ROAD	1.1	CO	2-19'	20'	50'		BONORE RD TO WATTS CEMETERY
BLACK ROAD	1	CO	3-16'	16'	50'		OFF 411 NEAR MONORE CO LINE
BLACKBERRY RIDGE ROAD	0.7	CO	1-26'	26'	50'	CURBED DEAD	OFF PHELPS OFF BEALS CHAPEL
BLUE HERRON DRIVE	0.1	CO	1-24'	24'	50'	CURBED DEAD	MILLERS LANDING TO DEAD END
BLUE SPRINGS ROAD	3.8	SA	1-21'	21'	50'		OFF OAKLAND RD INTO ROANE CO
BLUE TICK LANE	0.4	CO	4-13'	21'	50'	DEAD END	OFF BUTTERMILK NEAR KNOXVILLE
BLUFFTON RD						SUBDIVISION	WINDRIDGE TO DE
BONA VISTA LANE	0.1	CO	1-27'	27'	50'	SUBDIVISION	LITTLE MOUNTAIN ESTATES DEND
BRADSHAW HOLLOW ROAD	0.8	CO	3-16'	16'	50'	DE	OFF PROSPECT CHURCH RD
BRANCH ROAD	1.1	CO	4-13'	13'	30'		VONORE TO WATT CEMETERY RD
BRANDON DRIVE	0.1	CO	3-16'	16'	50'		MIDWAY RD TO DAVIS DR
BRANDYWINE DRIVE	1.1	CO	1-23'	23'	50'	CURBED/SUB	HWY 70 NEAR DIXIE LEE JUN
BRANNON ROAD	0.1	CO	4-12.6'	12'	30'		FROM OAKLAND TO MCMINN CO
BREAZEALE ROAD	1.9	CO	3-16'	24'	50'		HOTCHKISS VALLEY TO E HINES VA
BRENTWOOD PLACE ROAD	0.1	CO	1-26'	26'	50'		SHAW FERRY TO DEAD END HWY 11
BREWSTER ROAD	0.1	CO	4-10'	12'	30'		HOTCHKISS VALLEY RD EAST
BRIGHT ROAD	2.2	CO	3-15'	15'	50'		FROM JIM DYKE TO POND CREEK RD
BRITNI LN							NORTHSIDE DR TO DE
BRITTS DR						SUBDIVISION	ROCKINGHAM SUBDIVISION
BROOK ROAD	1.6	CO	1-21'	21'	50'		OFF 95 TO MEADOW RD WEST
BROOKVIEW ROAD	0.8	CO	2-19'	19'	50'		OFF SANDY SHORE FORT LO EST 2
BROWDER HOLLOW ROAD	1.6	CO	4-11'	18'	50'		HWY 11W TO HARRISON RD
BROWDER SCHOOL ROAD	0.2	CO	1-20.5'	31'	50'		OFF HWY 11W AND BACK TO HWY 11
BURL ANDERSON ROAD	0.2	CO	4-10.6'	10'	30'		OFF OAKLAND NEAR MONORE
BURNETTE CIRCLE	0.4	CO	1-20'	20'	50'		OFF EAST LEE HWY AN ENGLE RD
BUSTER BLVD	0.1	CO	4-12'	16'	30'	DEAD END	OFF JIM CONNER OFF MARTEL RD
BUTTERMILK ROAD	5.1	SA	1-21'	28'	50'		FROM OLD 95 TO KNOX CO LINE
BUTTERMILK ROAD W	0.5	CO	1-28'	33'	50'		FROM 321 TO ROANE CO LINE
C							
C & C ROAD	0.2	CO	4-13'	13'	30'	DEAD END	OFF HICKORY CREEK RD
CABE ROAD	0.5	CO	4-11.9'	11'	30'	DE	OFF MORGANTON BWT CRAIGS/FIPP
CADDY DR	0.01	CO	1-25'	25'	50'	SUBDIVISION	ROVERVIEW GOLF COURSE
CALDWELL ROAD	1.3	CO			50'		FROM STEEKEE AT CO LINE MONORE
CALLOWAY CIRCLE	0.8	CO	1-26'	26'	50'	CURBED	OFF MARTEL
CALLOWAY DRIVE	0.5	CO	1-26'	26'	50'	CURBED	MARTEL ESTATES
CALLOWAY ROAD	2.6	CO	3-16'	16'	50'		FROM WEST LEE HWY TO FORK CR
CAMERON LANE	0.1	CO	1-22'	22'	50'	CURBED DEAD	OAKWOOD ESTATES TO DEAD END
CARDINAL VIEW COURT	0.1	CO	1-26'	26'	50'	CURBED DEAD	AVALONSUBD

Loudon County Road List

2011

ROAD NAME	LENGTH MILES	COUNTY OR STATE AID	CLASS & WIDTH	BED WIDTH	RIGHT OF WAY	CURBED DE	LOCATION OF ROAD
						SUBDIVISION	
CARPENTER LOOP	1.1	CO	4-12.5'	12'	30'		OFF PKWY NEAR NTL CAMPGROUND
CARTER ROAD	0.4	CO	2-19'	19'	50'		OFF BIG HILL RD OFF HWY 95
CARTER'S CHAPEL ROAD	1.3	SA	2-19'	23'	50'		HINE VALLEY TO HWY 70 TO PAW
CARWELL CHAPEL ROAD	1.5	CO	4-14'	18'	50'		HINES VALLEY NEAR WHEAT
CASEY LANE	0.1	CO	1-22'	22'	50'	SUBDIVISION	OAKWOOD ESTATES TO DEAD END
CASSIDY COURT						SUBDIVISION	OFF HWY70
CATTLEMAN'S DRIVE	0.2	CO	1-25'	25'	50'		OFF RAWHIDE TRAIL IN N FORTY EST
CECIL DRIVE	0.5	CO	1-24'	24'	50'		OFF WILLIAMSON DR IN INDUSTRIAL
CEDAR CIRCLE	0.6	CO	1-25'	25'	50'	CURBED SUBDIV	OFF MARTEL CEDAR HILLS SUBD
CEMETERY ROAD	0.4	CO	3-16'	16'	50'		OFF STEEKEE RD
CHELSEA CIRCLE	0.1	CO	1-25'	25'	50'	CURBED DEAD	AVALON SUBD
CHEYENNE BLVD						SUBDIVISION	OFF HWY70
CHILI LANE	0.1	CO	4-14'	14'	50'		OFF POPLAR SPRINGS RD NEAR DAV
CHRISMAN ROAD	0.2	CO	1-25'	25'	50'		OFF HWY 11E AT HIGHLAND PARK
CIRCLE DRIVE	0.4	CO	1-24'	24'	50'		OFF STEEKEE RD NEAR WATKINS
CLARKE ROAD	0.4	CO	2-18'	23'	50'		OFF SPRING RD OFF HARRISON RD
CLAY HOLLOW ROAD	1.1	CO	3-16.6'	16'	50'		FROM BLUE SPRINGS TO ROANE CO
CLEAR BRANCH ROAD N	0.5	CO	3-17'	17'	50'		OFF 72S ACROSS FROM GET GOOD
CLEAR BRANCH ROAD S	0.3	CO	4-13'	13'	30'		OFF 72 SOUTH
CLEAR COVE COURT	0.1	CO	1-24'	24'	50'	CURBED DEAD	OFF LAKE CREST RD
CLINCHVIEW DRIVE	0.1	CO	1-20'	20'	50'		OFF HWY 321 N NEAR 140
CLOYD'S CREEK ROAD	0.2	CO	3-15'	is'	30'		OFF MEADOW RD N NEAR GRyder
CLUB DRIVE	0.4	CO	1-24'	24'	50'	CURBED	FROM HUFFS FERRY N TO DEAD END
COLUMBUS DRIVE	1.2	CO	1-20'	20'	50'	CURBED	OFF HINES VALLEY
CONKINNON DRIVE	1.3	CO	1-24'	24'	50'	CURBED	CONKINNON SUBDIVISION
CONNASTER RD	0.1	CO	4-11.6'	12'	30'		OFF EAST COAST TELLICO PKWY
COOK DRIVE	0.3	CO	4-15'	15'	50'		FROM STEEKEE SCHOOL RD
COPE ROAD	0.2	CO	3-14'	14'	30'		OFF 411 NEAR SHULTZ LN (GB)
CORDOVA LANE	0.1	CO	1-26'	32'	50'	CURBED-SUBDIV	CORDOVA SUBD OFF OLD 9S
CORINTH CHURCH ROAD	1.5	CO	3-16'	9'	50'		FROM CALLOWAY TO STEEKEE
CORINTH ROAD	1.4	CO	1-20'	16'	50'		STEEKEE RD TO STEEKEE SCHOOLD
CORNETT ROAD	0.4	CO	3-16'	22'	50'		OFF HOTCHKISS VALLEY N HAPPY H
COULTER SHOALS CIRCLE	0.7	CO	2-19'	19'	50'		OFF LAKELAND DR NEAR KNOX
COUNTY RD 298							OFF ERIE INTO MONORE CO
COVE VIEW LANE	0.1	CO	1-23'	23'	50'	CURBED	OFF POINT HARBOR DR BEALS CH
COVENANT CIRCLE	0.4	CO	1-24'	24'	50'	CURBED	OFF HWY 11E
COX ROAD	0.2	CO	3-17'	17'	50'		FROM E LEE HWY TO WEBB DR
COYTEE ROAD	1.3	CO	2-18'	18'	50'	DEADEND	OFF AXLEY CHAPEL TO DEAD END
CRAIGS CHAPEL RD							HWY 70 E TO DE
CRANFIELD IANE	0.1	CO	3-1S'	is'	50'	CURBED	OFF 70 E NEAR SMITH VALLEY RD
CREEKWOOD COURT	0.1	CO	1-24'	24'	50'		OFF RIVER POINT DR
CRESCENT DRIVE	0.2	CO	2-18'	18'	50'		FROM E LEE HWY TO DAILEY AVE
CRESS LANE	0.3	CO	3-17'	19'	50'	DEADEND	OFF MARTEL RD

Loudon County Road List

2011

ROAD NAME	LENGTH MILES	COUNTY OR STATE AID	CLASS & WIDTH	BED WIDTH	RIGHT OF WAY	CURBED DE	LOCATION OF ROAD
						SUBDIVISION	
CRESTVIEW CIRCLE	0.6	CO	1-2S'	2S'	50'	CURBED	MARTEL ESTATES
CRESTVIEW DRIVE	0.1	CO	2-18'	18'	50'		OFF FORD RD
CROCK ROAD	0.9	CO	3-16'	2S'	50'		OFF LOUDON RIDGE TO SUGARLIMB
CRUZE ROAD	0.9	CO	1-22'	22'	50'	DEADEND	OFF ANTIOCH CHURCH E
CUDDIE LANE	0.1	CO	3-17'	17'	50'		OFF WEBB DRIVE
CUSICK CIRCLE	0.6	CO	2-19'	21'	50'		OFF 11 NEAR OLD STAGE/JUNCTION
CUSICK LANE	0.1	CO	2-19'	21'	50'	DEADEND	OFF CUSICK CIRCLE
D							
DAILEY AVE	1.1	CO	3-16'	16'	30'		FROM BLAIR BEND DR TO WEBB DR
DAIRY LANE	0.3	CO	1-24'	30'	50'	CURBED	OFF MUDDY CREEK (SILO ACRES)
DAVIS DAIRY ROAD	0.3	CO	1-26'	26'	50'		OFF SUNNYSIDE N/REED SPRINGS
DAVIS DRIVE	0.1	CO	4-14'	14'	30'		NEXT TO MIDWAY
DAVIS FERRY ROAD	2.8	SA	1-21'	16'	50'		FROM VONORE RD TO PKWY
DAVIS LANE	0.9	CO	2-18'	30'	50'	DEADEND	OFF BUTTERMILK N OF 140
DAVIS RIDGE RD	0.4	CO	4-14'	16'	50'		BROWDER SCHOOL TO LOUDON RID
DAWSON ROAD	0.8	CO	3-15'	15'	50'		FROM ERIE RD INTO ROANE CO'
DEADEND ROAD	0.5	CO					BEHIND BIMBOS
DEATON ROAD	0.3	CO	3-13'	13'	30'		OFFBEALSCHAPELRD
DEEP COVE LN	0.1	CO	4-12'	12'	30'		REST CAMP RD TO DE
DEERFIELD COURT	0.1	CO	1-26'	26'	50'	DEADEND	AVALON
DEERFIELD LANE	0.5	CO	1-26'	26'	50'	CURBED DEADENC	OFF NORTHSHORE DR TO KNOX
DERBY CHASE DRIVE	0.1	CO	1-22'	22'	50'		OFF SUNNYSIDE
DEVYN LN							HOLLAND TRAIL TO DE
DEWITT DRIVE	0.4	CO	3-15'	16'	30'	DEADEND	OFF FORD RD
DIXIE LEE CIRCLE	0.7	CO	3-17'	22'	50'		OFF WHEELER DR NEAR JUNCTION
DIXIE LEE LANE	0.1	CO	1-29'	29'	50'	DEADEND	OFF WHEELER DR NEAR JUNCTION
DIXIE MEADOWS DR							HARRISON LN TO DE
DIXON ROAD	0.7	CO	1-22'	22'	50'		OFF OLD STAGE RD -KNOX CO
DOGWOOD LANE	0.1	CO	3-16'	20'	50'	DEADEND	OFF MIMOSA ST OFF FORD RD
DOGWOOD LANE E	0.1	CO	1-24'	24'	50'	CURBED DEADENC	FROM OAKWOOD EST TO DEADEND
DONALDSON LIGHT LANE	0.2	CO	4-13.5'	13'	30'	DEADEND	OFF ANTIOCH CH RD E NI ALEXANDER
DONNA DRIVE	0.4	CO	3-16'	23'	50'	DE	OFF HICKORY CREEK RD
DOTSON HILL ROAD	0.3	CO	4-10'	10'	30'		FROM AXLEY CHAPEL TO DEADEND
DOTSON ROAD	0.3	CO	4-10.5'	10'	20'		BETWEEN MAPLE ST AND TRIGONIA
DOWNING COURT	0.1	CO	1-26'	26'	50'	CURBED DEADEND	AVALON
DRIFTWOOD COURT	0.1	CO	1-24'	24'	50'	CURBED DEADEND	MILLERS LANDING TO DEAD END
DRY BRANCH ROAD	0.3	CO	4-12'	12'	30'		OFF POND CREEK RD NEAR 175
DRY RIDGE ROAD	1.7	CO	4-13'	13'	30'		FROM DRY VALLEY TO ROBERSON S
DRY VALLEY ROAD	2.4	SA	1-21'	21'	50'		OFF POND CREEK RD
DUGGAN ROAD	0.1	CO	4-11'	11'	30'	DEADEND	FROM HARMON TO DEADEND
DUNCAN ROAD	0.6	CO	4-13'	13'	20'		OLD MIDWAYTO MUDDY CREEK
DUNRIDGE LN	0.1	CO	1-27'	27'	50'		OFF BLACKBERRY RIDGE
DUNSMORE ROAD	0.3	CO	4-13'	17'	30'	DEADEND	OFF CARDWELL CHAPEL

Loudon County Road List

2011

ROAD NAME	LENGTH MILES	COUNTY OR STATE AID	CLASS & WIDTH	BED WIDTH	RIGHT OF WAY	CURBED DE	LOCATION OF ROAD
						SUBDIVISION	
DUTTON ROAD	1.1	CO	2-19'	25'	50'		OLD KINGSTON TO PINEGROVE/PROV
E							
EAST COAST TELLICO PKWY	6.1	SA	1-24.9'	24'	50'		HWY 411 TO AXLEY CHAPEL
EAST COVE DR						SUBDIVISION	FROM NORTHSORE TO DE
EASTER DRIVE	0.2	CO	3-16'	16'	50'		BETWEEN VONORE AND SIMPSON
EASTER RIDGE ROAD	0.3	CO	3-17'	20'	50'		OFF LAKEVIEW NEAR MARTEL
EBLEN LN	0.1	CO	1-24'	24'	50'		TRADES DRIVE HARRISON HILLS
EBLEN ROAD	0.2	CO	4-13'	22'	30'		FROM DUTTON TO OLD KINGSTON
ECHO HOLLOW ROAD	0.4	CO	2-18'	18'	50'		FROM WHITE WING TO WILLIAMS F
EDGE LANE	0.2	CO				DEADEND	FROM JACKSON BEND
EDITH LANE	0.5	CO	3-15'	20'	50'		OFF HINES VALLEY/EATON FOREST
EDWARDS SCHOOL ROAD	0.5	CO	3-15'	15'	50'	DE	OFF JIM DYKE W OF PROSPECT
EL CAMINO LANE	0.4	CO	1-22'	22'	50'	DEADEND	OFF WATT RD N OF 140
ELEVEN ESTATESDR	0.1	CO	1-18'	18'	50'		ACROSS FROM CUSICK CIRCLE
ELLIS ROAD	0.3	CO	2-19'	19'	50'		FROM OLD 95 TO OUTER DRIVE
ENGLE ROAD	0.4	CO	2-19'	19'	50'		E LEE HIGHWAY TO DEAD END
ERIE ROAD	2.6	CO	2-18'	18'	50'		FORM CLAY HOLLOW TO MANTOOTH
ESSEX COURT	0.1	CO	4-11'	11'	30'	SUBDIVISION	AVALON
ESTES ROAD	1.4	CO	2-18'	23'	50'		FROM PINE GROVE/PROV TO CO LI
EVERGREEN CIRCLE	0.2	CO	2-19'	24'	50'		OFF RODNEY RD NEAR SCENIC DR
F							
FAIRVIEW DRIVE	0.1	CO	3-16'	18'	50'	DEADEND	FROM FORD RD TO DEADEND
FAIRVIEW ROAD	1.7	CO	1-20.5'	20'	50'		OFF HWY 321 S
FAIRWAY DRIVE	0.2	CO	1-24'	30'	50'	CURBED	OFF HUFFS FERRY IN RIVERVIEW SUB
FALCON FIRE							AVALON
FIPPS LN						DE	OFF MORGANTON TO DE
FISHER LANE	1.8	CO	3-15.5'	15'	30'		AXLEY CHAPEL TO GLENDALE
FLATWOODS ROAD	1.6	CO	4-12'	12'	30'		FROM HOLT TO NEW HOPE ERIE
FOGHILL LN						DE	HWY 321 N TO DE
FOOTHILLS RD	0.4	CO	1-30'	30'	50'		OLD 95 TO DE LITTLE MNT ESTATES
FORD ROAD	1.7	SA	1-20'	20'	50'		OFF HWY 11E TO HWY 70
FORE DRIVE	0.1	CO	1-24'	30'	50'	CURBED	RIVERVIEW GOLF SUBDIVISION
FOREST HEIGHTS CIRCLE	1	CO	2-19'	22'	50'		OFF MUDDY CREEK
FOREST HILLS DRIVE	0.1	CO	1-20'	20'	50'		FROM FOREST HEIGHTS CIRCLE TO E
FORK CREEK ROAD	3	CO	2-19'	19'	50'		WEST LEE HWY TO STEEKEE
FORK ROAD	0.1	CO	3-16.5'	16'	30'		MEADOW W TO BLOUNT CO LINE
FOSHEE ROAD	1.5	CO	3-16'	16'	50'		BIG SANDY TO STOCKTON VALLEY
FOSTER DRIVE	0.4	CO	1-26'	26'	50'	CURBED	OFF MARTEL (MARTEL ESTATES E)
FOSTER ROAD	1.2	CO	2-19'	25'	50'		LOUDON RIDGE TO BROWDER HOLLOW
FOUNTAIN HEAD COURT	0.1	CO	1-26'	26'	50'	CURBED DEAD	AVALON
FOUTE TOWN ROAD	0.2	CO	4-11'	18'	50'	DEADEND	OFF MARTEL NEXT TO CEMETERY
FOX HUNTER ROAD	0.4	CO	3-17'	22'	50'	DEADEND	OFF BEALS CHAPEL TO DEADEND
FRANKLIN ESTATES LN	0.4	CO	1-25'	25'	50'		GREEN BACK

Loudon County Road List

2011

ROAD NAME	LENGTH MILES	COUNTY OR STATE AID	CLASS & WIDTH	BED WIDTH	RIGHT OF WAY	CURBED DE	LOCATION OF ROAD
FRIENDSHIP ROAD	0.5	CO	2-18'	23'	50'		OFF 321 N TO HWY 70
FRIENDSVILLE ROAD	2.5	CO	2-17'	8'	50'		321 S TO BIG HILL RD
G							
GALLAHER ROAD	0.3	CO	4-11'	11'	27'	DE	BIG SANDY TO DE
GALYON DRIVE	0.1	CO	4-13'	13'	30'		HWY 11 TO BROWDER SCHOOL RD
GALYON ROAD	0.6	CO	4-12'	12'	30'		POND CREEK NEAR DRY VALLEY
GAP ROAD	1.1	CO	3-17'	22'	50'		OFF CORNETT
GASTON ROAD	0.2	CO	4-13'	17'	30'		FROM CORNETT RD
GENTRY DRIVE	0.2	CO	3-16'	16'	30'		FROM RAUSIN TO STEEKEE CREEK
GENTRY ROAD	0.8	CO	3-16'	16'	30'		OFF HINES VALLEY
GET GOOD HOLLOW ROAD	1.8	CO	3-17'	17'	50'		OFF STEEKEE TO HWY 72 S
GETTYS ROAD	0.2	CO	4-12'	12'	50'		WASHINGTON PIKE TO DE
GIFFIN CIRCLE	0.4	CO	1-25'	25'	50'		OFF MATLOCK BEND EAST
GILBERT LANE	0.5	CO	3-14.5	14.5'	30'	DEAD END	OFF UNITHA RD
GILES ROAD	0.2	CO	2-18.5	18'	50'		OFF TINNEL NEAR HIGHLAND PARK
GLEN MAR DRIVE	0.4	CO	1-24'	24'	50'	CURD-DE	OFF CONN KINTON PT OFF PARRIS
GLENDALE COMMUNITY RD	1.5	CO	3-17'	17'	50'		OFF 95 NEAR HWY 321 INERSECTION
GRANDVIEW DRIVE (LC)	0.3	CO	1-26'	26'	50'	CURB	OFF MARTEL IN MARTEL SUBDIV.
GRANDVIEW DRIVE (LO)	0.05	CO	4-14'	14'	30'		GETGOOD HOLLOW
GREEN DRIVE	0.5	CO	1-23'	23'	50'		STEEKEE CREEK TO GRIMES
GRIFFITS KEEP COURT	0.2	CO	1-23'	23'	50'	CURBED	E COAST FKWY TO DEADEND
GRIMES ROAD	1.9	CO	3-17'	17'	50'		GREEN ACRES SUB TO CORINTH CH
GRUBB LANE	0.1	CO	4-14'	20'	30'		OFF OVERLOOK NEAR OLD 95
GRUBB ROAD	0.8	CO	4-14'	20'	50'		BUTTERMILK TO WOODLAWN
GRYDER LANE	0.6	CO	2-19'	19'	50'		OFF MEADOW W BT FORK/SHEETS H
H							
HACKNEY CHAPEL ROAD	0.7	CO	4-13.5'	13.5'	30'		FROM ANTIOCH E TO VINEYARD
HALL ROAD	1	CO	1-22'	29'	50'		PINE GROVE/PROV TO ROANE CO
HALL STREET	0.7	CO	3-16'	16'	50'		FROM HWY 11E TO HIGHLAND PARK
HAMMONTREE LANE	0.3	CO	4-11'	17'	30'		OFF BROOKRD
HAMPTON CREEK CIRCLE							QUEENER RD
HAPPY HOLLOW ROAD	2.7	SA	3-17'	28'	50'		FROM OLD 95 TO HOTCHKISS VAL
HARBOR POINT COURT	0.1	CO	1-24'	24'	50'	CURB-DE	LAKECREST DR TO DE MILLERS LAN
HARBOUR PLAGE	0.1	CO	1-23'	23'	50'	CURB-DE	POINT HARBOR SUBDIVISION
HARBOUR VIEW DRIVE	0.7	CO	1-25'	28'	50'	CURB	OFF BEALS CHAPEL
HARDIN DRIVE	0.4	CO	2-18'	22'	50'		HARDIN ESTATES OFF MARTEL
HARMON LANE	0.2	CO	1-20'	25'	50'	DEADEND	OFF 321N
HARRIS ROAD	1.5	CO	3-17'	17'	50'		POND CREEK TO WASHINGTON PK
HARRISON BEND	1						W FORT HILL TO DE
HARRISON CEMETERY	0.4	CO	4-10'	10'	30'		HARRISON RD
HARRISON LANE	1	CO	3-14'	19'	50'		OFF HWY 70 & 11 TO JUNCTION
HARRISON RD							FROM HARRISON LN TO KNOX LINE
HARRISON ROAD	2.4	CO	3-14'	27'	50'		OFF 95

Loudon County Road List

2011

ROAD NAME	LENGTH MILES	COUNTY OR STATE AID	CLASS & WIDTH	BED WIDTH	RIGHT OF WAY	CURBED DE	LOCATION OF ROAD
						SUBDIVISION	
HATLEY DRIVE	0.3	CO	4-11'	15'	30'	DEADEND	FROM HWY 11 TO DEAD END
HATTERAS CR						SUBDIVISION	ROCKINGHAM SUBDIVISION
HEAPE RD	0.2	CO	4-10'	10'	30'		SIMPSON TO DE
HEATHER LANE	0.1	CO	1-20'	22'	50'	DEADEND	OFF SIMPSON RD
HEATON ROAD	0.3	CO	4-13'	14'	30'	DE	NTL CAMPGROUND TO DEADEND
HEWINS ROAD	0.3	CO	4-12'	15'	30'	DE	SHAW FERRY NEAR SIMPSON E
HICKORY CREEK ROAD	4.07	SA	1-21'	28'	50'		OFF HWY70
HICKORY VALLEY ROAD	0.4	CO	1-20'	20'	50'		FROM 321 S TO UNITIA RD
HIDDEN OAKS LN							OFF LENORE DR
HIDDEN VALLEY LANE	0.1	CO	3-16'	20'	50'	DE	FORD RD
HIDDEN VALLEY ROAD	0.1	CO	3-16'	20'	50'		OFF TOWN CREEK ON FORD RD
HIGHLAND AVENUE	0.6	CO					STEEKK RD
HIGHLAND PARK DRIVE	0.4	CO	1-23'	23'	50'		321 TO HWY 11
HILLSBOROUGH LANE	0.2	CO	1-22'	22'	50'		FROM MORTON RD TO DEADEND
HILLTOP DR	0.5	CO	1-24'	24'	50'		OFF HWY 11 NEAR LENOIR CITY
HINES VALLEY ROAD	5.9	SA	1-26'	24'	50'		OFF HWY 70
HIRST CIRCLE	0.7	CO	1-24'	24'	50'	CURBED	MAHLON PLACE SUBDIVISION
HOFFMAN DRIVE	0.2	CO	4-11'	17'	50'		OFF OUTER DR TO ELLIS
HOFFMAN LANE	0.1	CO	4-11'	17'	30'		OFF SNODDERLY
HOLBROOK AVENUE	0.2	CO	1-22'	30'	50'		ACROSS FROM FRIENDSHIP/321
HOLLAND TRAIL	0.7	CO	2-19'	23'	50'	SUBDIVISION	HARDIN ESTATE
HOLT ROAD	0.6	CO	3-17'	17'	50'		OFF STOCKTON VALLEY TO OAKLA
HOPE CREEK ROAD	0.9	CO	3-16'	16'	50'	DE	OFF BUTTERMILK NEAR DAVIS LN
HOTCHKISS VALLEY LANE	0.2	CO	1-25'	30'	50'	DE	NEAR SUGAR LIMB RD
HOTCHKISS VALLEY ROAD E	4.6	SA	1-20'	33'	50'		FROM OLD 95 TO PINE GROVE/PROV
HOTCHKISS VALLEY ROAD W	1.7	CO	1-20'	29'	50'		SOUTH SIDE OF INTERSTATE
HOUKROAD	0.2	CO	4-9'	20'	50'	DE	OFF HINES VALLEY
HUBBARD ROAD	1.8	CO	3-16'	36'	50'	DE	LOUDON RIDGE RD
HUFFS FERRY ROAD	1.8	CO	1-20'	35'	50'		HOTCHKISS VALLEY TO RIVER
HUGHES ROAD							FROM APPLEBY RD TO DE
HUNTSVILLE HOLLOW ROAD	1.1	CO	4-16'	21'	30'		OFF HWY 11 NEAR W LENOIR CITY
HUTTON ROAD	0.6	CO	3-15'	15'	30'		OFF 95 S NEAR 411
I							
INDEPENDENCE LANE	0.1	CO	4-12'	14'	30'		MARTEL RD TO DEADEND
INTERSTATE LANE	0.6	CO	3-16'	26'	50'	DE	ACROSS FROM HOTCHKISS V WEST
IRENE LANE	0.3	CO	1-24'	24'	50'		RITCHEY RD TO DEAD END
J							
JACKSON BEND ROAD	1.5	CO	2-19.5'	19'	50'		OFF 321 S NEAR DAM
JACKSON CEMETERY ROAD	0.4	CO	2-18'	18'	50'		PWKY TO DEAD END
JACKSON FERRY ROAD	1.6	CO	3-16.5'	16'	50'		FROM 95S OF NTL CAMPGR TO PKY
JACOBS ROAD	0.5	CO	4-10'	10'	30'	DEAD END	NEAR NT ZION CHURCH
JAMES DRIVE	0.3	CO	1-26'	26'	50'	CURB -DE	OFF AVERY CR
JAMES RIDGE RD	0.5	CO	1-24'	24'	50'	SUBDIVISION	DRY VALLEY TO DEADEND

Loudon County Road List

2011

ROAD NAME	LENGTH MILES	COUNTY OR STATE AID	CLASS & WIDTH	BED WIDTH	RIGHT OF WAY	CURBED DE	LOCATION OF ROAD
						SUBDIVISION	
JESSIE LANE	0.2	CO	1-27'	27'	50'	CURB	OFF MISTY RIDGE OFF VIRTUE
JIM CONNER ROAD	0.2	CO	4-12'	16'	30'	DE	OFF MARTEL BETWEEN AVERY/HAR
JIM DYKE ROAD	1.5	CO	3-17'	17'	50'		PROSPECT CH TO STOCKTON VAL
JIM HARTSOOK DR	0.1	1-23'	23'	50'	50'		ROGERS CIRCLE TO DE
JOHNSON CHURCH ROAD	0.3	CO	3-16'	16'	50'		BLUE SPRINGS TO ROANE CO
JONES RD	1	CO	2-17'	17'	50'		321 TO ROANE CO LINE
JULIP LANE	1040	CO	2-18'	18'	50'		FROM DERBY CHASE TO DEADEND
K							
KAGLEY DR	0.1	CO	4-11'	11'	30'		LEE HI ST TO DE
KASH RD							OFF BUTTERMILK
KEATON ROAD	0.3	CO	4-10'	10'	20'	DE	OFF UNITIA RD
KEENER LANE	0.3	CO	4-12'	12'	20'	DE	OFF LAKELAND DR NEAR SUBDIVIS
KENNY BROOK LANE	0.2	CO	4-10.5'	15'	30'		OFF BROOK RD E OF HAMMONTREE
KERRST	0.1	CO	4-14'	14'	30'		OFF NEWTON RD
KEVIN LANE	0.3	CO	1-24'	24'	50'	CURBED	FROM HWY 11 TO DEAD END
KIMBRELL ROAD	0.7	CO	4-12'	12'	30'		BIG HILL RD TO DEADEND
KIMERSON COURT							AVALON
KING ROAD	0.8	CO					NTL CAMPGROUND TO BELLVIEW
KINSER LANE	0.1	CO	3-16'	16'	50'		OFF 411 TO RUDD RD
KISER LANE	0.3	CO				DE	FROM KISER RD TO DE
KISER ROAD (LO)	1.1	CO					FROM REED SPRINGS TO RAUSIN
KISER STATION ROAD (GB)	0.8	CO					FROM UNITA TO SR321
KYKER RD	0.1	CO	4-12'	12'	30'		411 TO DE
L							
LAKE COVE ROAD	0.3	CO	1-24'	24'	50'	CURBED	OFF MILLER RD
LAKE CREST DRIVE	1	CO	1-24'	24'	50'	CURBED	OFF RIVER POINT DR
LAKE DRIVE	0.7	CO	2-19'	19'	50'	DE	OFF MATLOCK BEND E
LAKE FOREST DRIVE	0.2	CO	1-21'	21'	50'	DE	OFF LAKELAND
LAKE HARBOUR DRIVE	0.4	CO	1-24'	24'	50'	CURB-DE	OFF LAKE CREST (MILLERS LAND)
LAKE POINT DRIVE	0.1	CO	2-18'	18'	50'	CURB -DE	OFF WILKERSON OFF PALMER
LAKE VISTA							FOOTHILLS POINT
LAKELAND DRIVE	2.7	SA	1-20'	21'	50'		OFF BEALS CHAPEL TO KNOX CO
LAKELAND FARMS ROAD	0.4	CO	4-12'	14'	30'	DE	E OF LAKE FOREST DRIVE
LAKESIDE DRIVE	1.4	CO	2-18'	18'	50'		OFF BEALS CHAPEL TO PHELPS RD
LAKEVIEW ROAD	1.7	CO	1-23'	23'	50'		MARTEL TO BEALS CHAPEL
LAKEWOOD DRIVE	0.6	CO	3-16'	16'	50'	DE	OFF MATLOCK BEND E
LANE ROAD	0.2	CO	3-16'	17'	30'	DE	OFF 11 NEAR FORD RD
LARUE ROAD	0.1	CO	3-16'	17'	30'		E LEE HWY TO BURNETT CR
LAURA LANE	0.1	CO	4-13.5'	13'	30'		OFF UNITIA NEAR BLOUNT
LEE HI LANE	0.1	CO	2-18'	21'	50'		OFF 11 E OF HALL ST TO DEADEND
LEE HI STREET	0.2	CO	3-15'	is'	50'		HWY 11E TO DE
LEE SHIRLEY ROAD	0.2	CO	1-20'	20'	50'		FROM TRIGONIA TO BLOUNT
LEPER PARKWAY	0.2	CO	1-26'	26'	50'	CURB	OFF 11 TO AVERY ST

Loudon County Road List

2011

ROAD NAME	LENGTH MILES	COUNTY OR STATE AID	CLASS & WIDTH	BED WIDTH	RIGHT OF WAY	CURBED DE	LOCATION OF ROAD
						SUBDIVISION	
LEEPERS FERRY ROAD	0.5	CO	1-23'	23'	50'		OFF ROAX NEAR BLOUNT
LENOX COURT	0.1	CO	1-26'	26'	50'	CURB -DE	AVALON
LENORE DRIVE	0.1	CO	1-26'	26'	50'	CURB	FORT LOUDON ESTATES
LEONA DRIVE	0.3	CO	1-21.5'	21'	50'	SUB/CURBIDE	OFF SCENIC DR NEAR DAM 321 S
LETTERMAN ROAD	0.1	CO	4-14'	28'	50'		HWY 70 NEAR 175 OVERPASS
LINDER LANE	0.1	CO	1-24'	24'	50'	CURB-DE	OFF HWY 70 NEAR MUDDY CREEK
LINGENFELTER LANE	0.1	CO	1-20'	20'	50'	CURB -DE	OFF PINECREST TO DEADEND
LITTLE MOUNTAIN LANE	0.5	CO	1-26'	26'	50'	SUB/CURBIDE	LITTLE MNT ESTATES
LITTLE SHUBERT ROAD	0.1	CO	4-11'	11'	30'	DE	OFF JIM DYKE
LITTLE VALLEY ROAD	1.8	CO	3-17'	17'	50'		OFF POPLAR SPRINGS N/DAVIS FER
LITTLETON DR	0.2	CO	3-16'	16'	50'	DE	72S TO DEADEND
LLOYD LN	0.1	CO	1-24'	24'	50'		SHARP ESTATES
LONG COVE COURT	0.3	CO	1-24'	24'	50'	CURB -DE	OFF LAKE COVE RD
LONG ROAD	0.2	CO	3-15'	16'	50'		OFF HACKNEY CHAPEL
LOU GODDARD LANE	0.3	CO	3-17.5'	18'	50'		FORM TARWATER TO BLOUNT CO
LOUDON RIDGE ROAD	2.6	SA	2-19'	31'	50'		OFF SUGARLIMBI HARRISON RD
LUCY LANE		CO	3-15'	15'	30'		OFF NICHOLS RD
LYNN ROAD	1.8	CO	4-12'	12'	30'		OFF STOCKTON VALLEY
LYNN WOOD DRIVE	0.7	CO	1-20'	20'	50'		N TRIGONIA TO LEE SHIRLEY RD
M							
MALONE ROAD (LC)	0.9	CO	3-17'	17'	50'		OFF HINES VALLEY
MALONE ROAD (LO)	1.2	SA	3-16'	16'	50'		HWY 72S TO WATKINS
MANIS ROAD	0.6	CO	3-15.5'	17'	50'		OFF 321 BETWEEN EATONS & 140
MAPLE HILL ROAD	1.4	SA	1-20'	20'	50'		OFF DAVIS FERRY RD
MAPLE HILLS LANE	0.4	CO	1-24'	24'	50'	CURBED	MAPLE HILL HEIGHTS SUBDIVISION
MAPLETREE LANE	0.1	CO	1-24'	24'	50'	CURB -DE	MARTEL/OAKWOOD ESTATES
MARBLE BLUFF ROAD	1.3	SA	1-24'	24'	50'		OFF 72 N
MARKWOOD ROAD	1	CO	2-20'	20'	50'		FROM WADE RD TO MONORE CO
MARTEL ROAD	4.2	SA	1-21'	21'	50'		FROM 11 E NEAR 321 TO KNOX CO
MASHBURN DRIVE	0.4	CO	4-13'	13'	30'	DE	OFF BEALS CHAPEL Nt LAKELAND
MATLOCK BEND ROAD	4.7	CO	3-17'	17'	50'	DE	FROM 72 AT TN RIVER
MATLOCK BEND ROAD E	1.9	CO	3-16'	16'	50'		FROM RIVER RD TO CORPRATE PARK
MATLOCK ROAD	0.6	CO	3-17'	19'	50'		WILLIAMS FERRY TO ECHO HOLLOW
MATLOCK SHORES ROAD		CO	3-15'	15'	30'		FROM RIVER RD TO CORPRATE PARK
MATLOCK TRAIL	0.3	CO	4-14.5'	16'		DE	2ND LEFT OFF MATLOCK BEND
MAYO ROAD	0.8	CO	4-14'	14'	30'		OFF 72 S NEAR VILLIAGE
MCDANIEL LANE	0.2	CO	3-16'	20'	50'	DE	OFF FORD RD NEAR MIMOSA
MCGHEE ROAD	0.6	CO	3-15'	15'	30'		NILES FERRY TO TRIGONIA
MCKELVEY ROAD	0.7	CO	3-15'	15'	30'		OFF PKWY NEAR COYTEE
MEADOW DRIVE	0.3	CO	1-26'	26'	50'	CURBED	FROM CRESTVIEW CR MARTEL SUB
MEADOW ROAD	2.6	SA	1-20.5'	20'	50'		OFF MEADOW W TO BLOUNT CO

Loudon County Road List

2011

ROAD NAME	LENGTH MILES	COUNTY OR STATE AID	CLASS & WIDTH	BED WIDTH	RIGHT OF WAY	CURBED DE	LOCATION OF ROAD
						SUBDIVISION	
MEADOW ROAD W	2.7	SA	2-19.5'	19'	50'		HWY 321 S AT BLOUNT CO LINE
MEALER ROAD	0.6	CO	2-19'	19'	50'		OFF 70 TO HINES VALLEY
MERILOT COURT						CURBEDISUBDIV	VINEYARD COVE SUBDIVISION
MIDWAY ROAD	0.8	CO	3-17'	19'	50'		OFF 11 S OF JUNCTION
MILLER ROAD	0.3	CO	1-24'	24'	50'	CURBED	OFF BEALS CHAPEL TO LAKELAND
MILLERS COVE LANE	0.3	CO	1-24'	24'	50'	CURBED	OFF STEEKEE RD NEAR FORK CREEK
MIMOSA STREET	0.1	CO	3-16'	20'	50'	DE	OFF FORD RD
MISTY RIDGE DRIVE	0.3	CO	1-27'	27'	50'	CURBED	OFF VIRTUE E OF MUDDY CREEK
MISTY RIDGE DRIVE (ADD ON	0.3	CO	1-24'	24'	50'	CURBED	OFF VIRTUE E OF MUDDY CREEK
MISTY VIEW DRIVE	0.2	CO	1-24'	24'	50'	CURBED	OFF RIVERVIEW DR NEAR HUFF FERRY
MOATSWELL RD							STEEKEE CREEK TO MONORE
MONTCREST DRIVE	0.1	CO				SUBDIVISION	UTILE MOUNTAIN ESTATES DEND
MONTEICELLO DRIVE	0.1	CO	1-24'	24'	50'		FOOTHILLS RD TO DEADEND
MONTERY DRIVE	0.3	CO	1-24'	24'	50'		1ST LEFT OFF CORPORATE PARK
MONTTOOTH ROAD	0.5	CO	3-15.6'	16'	50'		FROM OAKLAND BACK TO ERIE
MONTVIEW ROAD	0.7	CO	1-25'	25'	50'		OFF 321 N NEAR MANIS
MONUMENT STREET	0.1	CO	4-12'	12'	20'		OFF 11 E
MOONRUN LN	0.1						OFF HAMMONTREE
MORGANTON CEMETERY RD	0.5	CO	1-22'	22'	50'		FROM E COAST PKWY
MORGANTON ROAD	4.2	SA	1-20.5'	20'	50'		BLOUNT TO PKWY
MORTON LANE	0.2	CO	4-14'	14'	30'	DE	OFF MORTON RD N/ VIRTUE
MORTON ROAD	1.3	CO	4-14'	16'	50'		FROM MARTEL TO VIRTUE N/KNOX
MOSS ROAD	0.8	CO	2-18'	18'	50'		OFF BLUE SPRINGS /MCMINN CO
MOUNTAIN CREST LN	0.2	CO	1-25'	25'	50'		OFF PETERSON TO FRANKLIN EST
MOUNTAIN VIEW ROAD	0.5	CO	1-25.5'	24'	50'	SUB/CURBIDE	OFF SPRING OFF HARRISON
MT. ZION CHURCH ROAD	0.5	CO	3-16'	16'	50'		FROM DAVIS FERRY TO MAPLE HILL
MUDDY CREEK ROAD	1.4	SA	1-23'	26'	50'		FROM MARTEL TO HWY 11
MURRY'S CHAPEL ROAD	0.9	CO	3-17'	17'	50'		FROM OAKLAND TO MONROE
MYERS ROAD (LC)	0.5	CO	3-17'	17'	50'		TOWN CREEK W TO SIMPSON
MYRTLE ROAD	0.4	CO	4-13'	13'	30'		OFF RITCHIE TO DEAD END
N							
N WILKERSON ROAD		CO	1-24'	24'	50'	CURBED	OFF BEALS CHAPEL
NATIONAL CAMPGROUND RD	1.6	SA	1-24.3'	24'	50'		FROM 95 TO PKWY
NEELEY ROAD	0.1	CO	4-10'	12'	20'	DE	OFF 11 E NEAR SHAW FERRY
NESS LANE	0.3	CO					FROM 95 TO HAMMONTREE
NEW HOPE ROAD	2.3	CO	2-18'	18'	50'		FROM POND CREEK TO MONROE
NEW MACEDONIA ROAD	0.2	CO	2-18'	18'	50'		OFF STEEKEE INTO MONROE
NEWBERRY DRIVE	0.5	CO	3-17'	17'	50'		OFF YEDEAR RD NORTH END
NEWTON ROAD	0.2	CO	3-17'	17'	50'		BETW/HIGHLAND AVE/RIVERVIEW RD
NICHOLS ROAD WITH 200' EX	0.4	CO	4-13'	14'	30'	DE	OFF NORTHSHORE DR TO KNOX
NILES FERRY ROAD	2.1	CO	1-20'	20'	50'		FROM 411 BACK TO 411
NORTH HOLSTON DRIVE	0.4	CO	3-17'	17'	50'		OFF 321 S RUNS PARALLEL TO 321
NORTH TRIGONIA ROAD	2.5	CO	1-20'	20'	50'		411 S TO TRIGONIA

Loudon County Road List

2011

ROAD NAME	LENGTH MILES	COUNTY OR STATE AID	CLASS & WIDTH	BED WIDTH	RIGHT OF WAY	CURBED DE	LOCATION OF ROAD
						SUBDIVISION	
NORTHSHORE DRIVE	2.1	CO	1-21'	23'	50'		OFF TIMBERLAKE OFF PKWY
NORTHVIEW DRIVE	0.3	CO	1-26.5'	27'	50'	CURB/DE	OFF OLD 9S/NORTHVIEW ESTATES
NOTCH IN HILL ROAD	2.9	CO	4-13'	13'	30'		OFF VONORE TO POPULAR SPRINGS
O							
OAK CHASE BLVD	0.6	CO				SUB/CURB	OFF 70 AVALON SUB
OAK GROVE ROAD	0.7	CO	1-21'	21'	50'	DE	OFF HOTCHKISS VALLEY
OAKLY GLENN LANE	0.2	CO	1-24'	24'	50'	CURBED	SUB
OAKWOOD ESTATES DRIVE	0.8	CO	1-24'	24'	50'	CURBED DE	OFF MARTEL
OLD BAILY ROAD	0.2	CO	4-11'	11'	20'	DEADEND	OFF BEALS CHAPEL
OLD BARN LN							OFF OLD CLUB RD
OLD FARM ROAD	0.1	CO			30'	SUBDIVISION	OFF COLUMBUS DR
OLD GREENBACK ROAD	0.7	CO	3-16.5'	16'	50'		OFF 321 S ACROSS FROM SCENIC DR
OLD HOLLOW ROAD	0.8	CO	3-17'	17'	50'		FROM VONORE RD TO BRANCH RD
OLD HWY95	2.4	SA	1-23'	23'	50'		FROM 9TH AVE TO HWY 70
OLD KINGSTON ROAD	2.4	SA	1-23.5'	30'	50'		FROM HOTCHKISS VALLEY W/ROANE
OLD LEE HWY	0.4	CO	2-18'	18'	50'		FROM W LEE TO MONORE CO
OLD MCTEER RD	0.2	CO	4-10'	12'	20'		WADE RD E TO DEADEND
OLD MIDWAY ROAD	1.1	CO	3-17'	17'	50'		FROM 11 E TO MUDDY CREEK
OLD NILES FERRY PIKE	0.1	CO	1-20'	20'	50'		FROM THOMPSON BRIDGE TO BLOUNT
OLD SINKING CREEK ROAD	0.6	CO	4-12.5'	12'	20'		FROM MORGANTON TO BROOK
OLD SPEARS ROAD	0.3	CO	4-13'	14'	30'	DE	OFF BEALS CHAPEL TO DEADEND
OLD STAGE ROAD	0.9	CO	2-18'	20'	50'		OFF 11 NEAR DIXIE LEE JUNCTION'
OLD STEEKEE RD							STEEKEE TO STEEKEE RD
OLD SUGAR LIMB ROAD	1.8	CO	2-19'	28'	50'		FROM SUGARLIMB LOOPS BACK
OLD SWEETWATER CH RD							FROM WASHINGTON PIKE TO CO LINE
OODYROAD	0.4	CO	4-13'	13'	50'		OFF VONORE RD
ORCHARD DRIVE	0.1	CO	1-24'	24'	50'	CURBED	SILO ESTATES SUBDIVISION
OREN WHITE ROAD	0.3	CO	4-11'	11'	30'	DEADEND	FROM CARTERS CHAPEL TO DE
OSPREY COVE COURT E	0.2	CO	1-24'	24'	50'	CURBED-DE	MILLERS LANDING
OSPREY COVE COURT W						CURBED	MILLERS LANDING
OTTER LANE	0.1	CO	1-24'	24'	50'	CURBED-DE	MILLERS LANDING
OUTER DRIVE	0.5	CO	1-20'	24'	50'		FROM 321 N NEAR SHAW FERRY/95
OVERLOOKLN	0.2	CO	3-14'	14'	30'		00 GRUB OFF OLD95
OWNBY ROAD	0.1	CO	4-13'	13'	20'		FROM NILES FERRY TO BLOUNT
P							
PALMER DRIVE	0.6	CO	3-14'	15'	30'	DE	OFF LAKELAND BETIKEENERIWILKERSC
PAR DRIVE	0.1	CO	1-24'	24'	50'	CURBED	RIVERVIEW GOLF SUBDIVISION
PARDUE LANE	0.4	CO	4-10'	12'	30'	DE	OFF 11 E ACROSS FROM NEELEY
PARKWAY DRIVE	0.3	CO	1-24'	24'	50'	SUB	OFF 321N EATONWOOD SUBDIVISION
PARRIS DRIVE	1.7	CO	2-19'	20'	50'		OFF BEALS CHAPEL TO TWIN COVE
PATE ROAD	0.2	CO	4-13'	13'	30'		OFF 321 S NEAR 95 INTERSECTION
PAW PAW PLAINS ROAD	0.8	CO	3-16'	16'	50'		FROM HWY 70 NEAR ROANE CO

Loudon County Road List

2011

ROAD NAME	LENGTH MILES	COUNTY OR STATE AID	CLASS & WIDTH	BED WIDTH	RIGHT OF WAY	CURBED DE	LOCATION OF ROAD
						SUBDIVISION	
PEACHTREE STREET	0.1	CO	4-12'	12'	30'		FROM DAILEY AVE TO WEBB DR
PEMBROOK COURT	0.1	CO	1-26'	26'	50'	CURB-DE	AVALON SUBDIVISION
PERKLE ROAD	0.6	CO	4-14.5'	14'	30'		FROM FRIENDSVILLE TO MEADOW W
PETERSON ROAD	1.8	CO	2-18.5'	18'	50'		FROM PKWY TO SINKING CREEK
PHELPS ROAD	0.9	CO	2-18'	25'	50'		OFF BEALS CHAPLE TO LAKESIDE
PHILLIPS ROAD	0.5	CO	2-18'	18'	50'	DE	OFF HINES VALLEY
PICKLE ROAD	0.4	CO	4-14'	21'	30'	DEAD END	OFF HALL RD
PINE GROVE CIRCLE							OFF 95 GREENBACK
PINE LANE	0.2	CO	1-24.5'	24'	50'	DE	LEFT OFF LEEPER FERRY IBLOUNT
PINE STREET	0.1	CO	1-20'	20'	50'		FROM DAILEY AVE TO WEBB DR
PINE TOP STREET (G)	0.6	CO	2-18'	18'	50'		HIGHLAND PARK DR TO TWIN LAKES
PINECREST CIRCLE	0.7	CO	2-19'	21'	50'		OFF CUSICK CIRCLE
PINEGROVE/PROVIDENCE RD	0.6	SA	1-21'	21'	50'		FROM HOTCHKISS VALLEY TO HINES
POINT HARBOUR DRIVE	0.2	CO	1-23'	23'	50'	CURB -DE	OFF PHELPS NEAR BEALS CHAPEL
POND CREEK ROAD	3.9	SA	2-18'	18'	50'		OFF W LEE HWY TO STOCKTON VAL
POND ROAD	3.8	CO	3-16'	16'	30'		OFF E LEE NEAR SUGARUMB
POPLAR RIDGE ROAD	0.9	CO	1-24.5'	23'	50'		PWKY TO POPLAR SPRINGS
POPLAR SPRINGS ROAD	0.9	CO	1-21'	21'	50'		POPLAR SPRINGS TO DEADEND
PORT MADISON DRIVE	0.4	CO	1-20'	20'	50'		FROM E LEE TO RIVER
PRICE ROAD	0.7	CO	2-19'	25'	50'	DE	OFF HICKORY CREEK
PROSPECT CHURCH ROAD	1.9	SA	1-21'	21'	50'		72 N BACK TO 72N
Q							
QUEENER ROAD	0.2	SA	3-17'	17'	50'		RIVER RD TO HWY 72 N
QUILLEN OVERLOOK DRIVE	0.1	CO	3-15'	15'	50'	SUB	OFF SANDY SHORE DR NEAR 321 S
R							
R RICHEY ROAD							
RABY TOWN ROAD	0.4	CO	3-17'	17'	50'		BETWEEN DAWSON & OAKLAND RD
RAMSEY RD							HWY 95 NORTH TO OLD SINKING CREEK
RANCH ROAD	0.5	CO	1-23'	23'	50'	DEAD END CURB	OFF STOCKTON VALLEY
RANCHERO DRIVE	0.2	CO	1-21'	21'	50'	CURB-DE	OFF CRESS LN
RAUSIN ROAD	3.4	CO	2-19.6'	19'	50'		FROM W LEE AAT PHILADELPHIA
RAWHIDE TRAIL	0.3	CO	1-26'	26'	50'	CURB-DE	FROM FOSTER TO MUDDY CREEK RD
RED GROUSE DRIVE	0.4	CO	1-24'	24'	50'	CURB-DE	CONKINNON POINT
REED SPRINGS ROAD	0.6	CO	1-20'	20'	50'		FROM SUNNYSIDE TO MONORE
REEDSP~NGSCHURCHRD	0.7	CO	3-17'	17'	50'		FROM SUNNYSIDE TO MONORE
REST CAMP ROAD	1.5	CO	3-16.5'	16'	30'		FROM ANTIOCH CH E TO UNITIA
REX LANE	0.1	CO	4-13'	13'	20'		OFF UNITIA NEAR GILBERT LN
RIDEN ROAD	0.1	CO	2-16.5'	16'	30'	DE	OFF PKWY S OF MORGANTON
RIDGEBARK LANE	0.2	CO	1-24'	24'	50'	SUB	OFF OAKWOOD ESTATE DR
RIDGEVIEW DRIVE	0.1	CO				DEAD END	OFF OLD FARM RD TO DE
RIESLING CT						SUB	VINEYARD COVE SUBDIVISION
RILEY DRIVE	0.7	CO	1-19'	19'	50'		OFF EDITH LN OFF HINES VALLEY
RIVER CHASE ROAD	0.3	CO	1-26'	26'	50'	CURBED-DE	OFF THURMER CR NEAR BEALS CH

Loudon County Road List

2011

ROAD NAME	LENGTH MILES	COUNTY OR STATE AID	CLASS & WIDTH	BED WIDTH	RIGHT OF WAY	CURBED DE	LOCATION OF ROAD
						SUBDIVISION	
RIVER POINT DRIVE	0.2	CO	1-24'	24'	50'	CURBED-DE	OFF LAKE COVE
RIVER VIEW DRIVE	1	CO	2-18'	18.5'	50'	CURBED	FROM MAIN ST TO DEAD END
RIVERS EDGE DRIVE	0.3	CO	1-24'	24'	50'	CURBED	OFF RIVERVIEW GOLF DR
RIVERVIEW GOLF DRIVE	0.4	CO	1-24'	24'	50'	CURBED	OFF HUFFS FERRY PAST GOLF COR.
RIVERVIEW ROAD	1	CO	4-14'	18'	50'	DE	OFF INDUSTRIAL PK DR TO DE
ROAX ROAD	0.3	CO	2-18'	18'	50'		FROM UNITIA RD TO BLOUNT CO
ROBERSON SPRINGS ROAD	2.7	SA	1-20'	20'	50'		FROM MULBERRY ST TO DRY VALLEY
ROBERTS CIRCLE	0.4	CO	2-18'	18'	50'		OFF FORD RD
ROBERTS ROAD	0.4	CO	1-24'	24'	50'		OFF STEEKEE NEAR 72
ROBINSON CIRCLE (LC)	0.7	CO	4-13'	22'	50'		OFF 11 E
ROBINSON DRIVE (LC)	0.1	CO	3-15'	19'	50'		OFF HWY 11 NEAR HIGHLAND PARK
ROBINSON ROAD (LO)	0.4	CO	3-17'	17'	50'	DE	OFF PROSPECT CHURCH NEAR 75
ROCK QUARRY ROAD	0.7	CO	3-15'	19'	50'		OFF E LEE BACK TO E LEE
ROCKY TOP ROAD	0.6	CO	3-17'	21'	30'	DE	OFF DAVIS LN OFF BUTTERMILD
RODNEY ROAD	0.1	CO				SUB/DEADEND	OFF SCENIC DR NEAR 321S
ROLLING ACRES DRIVE	0.1	CO	4-13'	23'	50'		OFF OLD 95 NEAR BENJAMIN DR
ROSS ROAD	1.9	CO	3-16'	16'	50'		OFF STOCKTON VALLEY
ROUNDUP LANE	0.1	CO	1-25'	25'	50'	CURB-DE	FROM RAWHIDE TRAIL TO DE
ROY LONAS ROAD	0.4	CO	4-10'	16'	30'		OFF BLUE SPRINGS IMCMINN CO
RURITAN ROAD	0.2	CO	4-13'	13'	30'	DE	FROM HICKORY CREEK TO DE
RUSSELL LANE	0.3	CO	2-19'	20'	50'		OFF HARDIN DR HARDIN ESTATES
RUSSELL ROAD	0.1	CO	2-18'	18'	50'		EASTER DR TO DEAD END
S							
SAMPSON BLVD	0.1	CO	1-39'	39'	50'	SUBDIVISION	MAHLON PLACE SUBDIVISION
SANDY SHORE DRIVE	0.6	CO	1-20'	20'	50'	SUB/CURBIDE	OFF 321 NEAR DAM
SCENIC DRIVE	0.3	CO	2-18'	18'	50'		OFF ALLEN SHORES NEAR DAM
SCENIC HILLS LN	0.1	CO	1-19'	19'	50'		OFF BUTTER MILK NEAR OLD 95
SCENIC VIEW DRIVE	0.3	CO	1-25'	27'	50'	DE	OFF RIVERVIEW DR PAST GOLF
SHAW FERRY LANE	0.6	CO	2-18'	18'	50'		OFF SHAWFERRY RD
SHAW FERRY ROAD	2.5	SA	2-19'	24'	50'		N OF TOWN CREEK TO MARTEL
SHAW FERRY ROAD N	1.1	CO	2-18'	18'	50'		FROM 321 FROM BILL SMITH
SHEETS HOLLOW ROAD		CO	2-19'	19'	50'		OFF MEADOW W AC/ BROOK
SHELTON GROVE ROAD	0.7	CO	3-17'	17'	50'		FROM BLUE SPRINGS TO ERIE
SHIPLEY LANE	0.3	CO	4-13'	13'	30'		FROM 70 E TO OLD STAGE
SHULTZ LANE	0.4	CO	3-15'	15'	30'		OFF 411 AC FROM NILES FERRY
SILO DRIVE	0.5	CO	1-24'	24'	50'	CURBED -DE	OFF MUDDY CREEK NEAR MARTEL
SIMMONS ROAD (LO)	0.3	CO	1-20'	20'	50'		E LEE TO WEBB DR
SIMPSON RD Loudon	2.1	CO	1-24'	24'	50'		FROM STEEKEE SCHOOL RD
SIMPSON ROAD (LC)	0.5	CO	2-18'	24'	50'		FROM OLD 95 TO NORTHSIDE DR
SIMPSON ROAD EAST	0.4	CO	2-19'	20'	50'		321 TO SHAW FERRY
SINKING CREEK ROAD	2.4	CO	1-20'	20'	50'		FROM MORGANTON TO 95
SKYVIEW DRIVE	0.3	CO	1-24'	24'	50'	CURBED-DE	AVALON SUBD
SLAB TOWN ROAD	0.3	SA	1-21.6'	21'	50'		FROM BLUE SPRINGS TO MCMINN

Loudon County Road List

2011

ROAD NAME	LENGTH MILES	COUNTY OR STATE AID	CLASS & WIDTH	BED WIDTH	RIGHT OF WAY	CURBED DE	LOCATION OF ROAD
						SUBDIVISION	
SMALLEN ROAD	1.1	CO	4-12'	12'	30'		OFF POPLAR SPRINGS RD
SMITH VALLEY ROAD	0.1	CO	4-13'	15'	30'	DE	OFF 70 BET/FORD & THORTON RDS
SNOODDERLY ROAD	0.5	CO	2-19'	28'	50'		OFF LOUDON RIDGE TO SUGARLIMB
SNOW ROAD	0.3	CO	3-16'	18'	50'		FROM FOREST HEIGHTS TO VIRTUE
SPRING ROAD	0.5	CO	1-20'	24'	50'	SUB/CURBIDE	OFF HARRISON OFF OLD 95
SPRING VIEW ROAD	0.3	CO	1-26'	26'	50'	CURB -DE	OFF BLACKBERRY RIDGE DR
STAFFORD ROAD	0.7	CO	4-13'	13'	30'	DE	FROM 72N INTO ROANE
STALLCUP ROAD	0.3	CO	2-18'	18'	50'		OFF FORK CREEK INTO MONORE
STEEKEE CREEK ROAD	3.4	SA	1-22'	22'	50'		FROM STEEKEE INTO MONORE
STEEKEE ROAD	4.3	SA	1-25'	25'	50'		FROM GROVE ST TO MONORE
STEEKEE SCHOOL ROAD	2.2	SA	1-20'	20'	50'		STEEKEE TO VONORE
STEELE RD							PINE GROVE CIRCLE
STEVENS LANE	0.4	CO	2-15.5'	15'	30'		OFF BROWDER HOLLOW
STEVENS ROAD	0.2	CO	3-15'	15'	50'		FROM NILES FERRY TO TRIGONIA
STINNETT ROAD	0.3	CO	3-16'	26'	50'		NEAR HIGHLAND PARK SCHOOL
STOCKTON VALLEY	6.2	SA	1-23'	23'	50'		FROM 72 N TO OAKLAND R
STONE HARBOR						SUBDIVISION	FROM LAKEVIEW TO DE
STRANGE ROAD	0.5	CO	3-16'	18'	50'		OFF 11 E NEAR OLD STAGE
SUGARWOOD ROAD	0.3	CO	1-21'	30'	50'		OFF SUGARLIMB S OF 75
SUMMER GLENN LN	2	CO	1-24'	24'	50'	SUBDIVISION	JAMES RIDGE SUBDIVISION
SUNNYSIDE ROAD	2.6	CO	1-20'	20'	50'		W LEE HWY TO RAUSIN RD
SUNSET BLUFF	0.1	CO	1-24.2'	24'	50'		WINDRIDGE RD TO DE
SUNSET DRIVE	0.1	CO	2-18'	18'	50'		OFF CRESCENT DDR E LEE HWY
T							
TANGLEWOOD DRIVE	0.9	CO	1-23'	23'	50'	CURB-DE	FROM KNOX LN S OF MARTEL
TARWATER ROAD	1.3	O	2-18.5'	18'	50'		OFF 95 S ACROSS FROM PINE GRO
TAYLOR DRIVE	0.1	CO	3-16'	18'	50'	DE	OFF 11 E NEAR SHAW FERRY
TEETERS ROAD	0.3	CO	4-12'	12'	20'		GREENBACK
TEN MILE ROAD	0.2	CO	4-14'	20'	30'	DEAD END	OFF MURRAYS CHAPEL IN ERIE
THOMPSON BRIDGE ROAD	0.1	CO	1-25'	32'	50'	DE	FROM 411 INTO BLOUNT CO
THOMPSON ROAD	0.269	CO	4-13'	13'	20'		OFF JACKSON BEND
THORNTON DRIVE	0.5	CO	3-16'	22'	50'	DE	OFF 70 NEAR DIXIE LEE JUNCTION
THURMER CIRCLE	0.2	CO	1-26'	26'	50'	CURB-DE	OFF LAKEVIEW NEAR BEALS CHAPEL
TILLEY ROAD	0.6	CO	2-18'	18'	50'		POND CREEK TO DEAD END
TIMBER RIDGE DRIVE	0.3	CO	1-24'	24'	50'	SUB/CURBJDE	OFF HINES VALLEY (SUBDIVISION)
TIMBERLINE DRIVE	0.3	CO	1-26'	26'	50'	CURBED	AVALON SUBD
TINNEL LANE	0.2	CO	4-13'	20'	50'		OFF TINNEL RD TO DEAD END
TINNEL ROAD	0.4	CO	2-18'	18'	50'		NEAR HIGHLAND PARK SCHOOL
TIVOLE DR							OFF WALLER FERRY
TOWN CREEK CIRCLE	0.2	CO	1-20'	20'	50'		OFF MYRES RD NEAR TOWN CREEK
TOWN CREEK ROAD E	1.4	SA	1-20'	25'	50'		FROM 321 TO FORD RD
TOWN CREEK ROAD W	1.4	SA	2-18.6'	24'	50'		FROM 321 TO OLD 95

Loudon County Road List

2011

ROAD NAME	LENGTH MILES	COUNTY OR STATE AID	CLASS & WIDTH	BED WIDTH	RIGHT OF WAY	CURBED DE	LOCATION OF ROAD
						SUBDIVISION	
TRADES DRIVE	0.1	CO	1-26'	26'	50'	CURB/SUB	HARRISON HILLS SUBDIVISION
TRAIL VIEW DRIVE	0.3	CO	1-22'	22'	50'		FROM CECIL WEBB TO DEAD END
TRIGONIA ROAD	0.8	CO	2-18.5'	18'	50'		OFF TRIGONIA TO MONROE
TRIGONIA ROAD NORTH	2.6	CO	2-18'	18'	50'		FROM TRIGONIA TO 411
TURMAN DRIVE	0.5	CO	1-25'	27'	50'	DE	OFF SHAWFERRY RD
TURN LANE ROAD	0.3	CO	3-16'	25'	50'		OFF SIMPSON RD
TURNER LANE	0.2	CO	1-25'	25'	50'	CURBED-DE	OFF COLUMBUS DR
TURTLE COVE COURT	0.2	CO	1-24'	24'	50'	CURBED-DE	LAKECREST DR TO DE MILLERS LAN
TWIN COVE CIRCLE	0.5	CO	1-26'	26'	50'	CURBED-DE	OFF PARRIS DR IN TCOVE SUBDIVISION
TWIN COVE DRIVE	0.4	CO	1-26'	26'	50'	CURBED-DE	TWIN COVES SUBDIVISION
TWIN LAKES CIR							321 N NEAR HAIR RD
U							
UNION FORK CREEK CHURCH	1.3	CO	4-13'	13'	30'		HWY 72S TO WADE RD W
UNITIA ROAD	2.9	SA	1-20'	20'	50'		FROM HWY 321 S TO BLOUNT CO
V							
VALLEY DALE DRIVE	0.2	CO	1-26'	26'	50'	SUBDIVISION	LITTLE MNT ESTATES
VALLEY VIEW DRIVE	0.1	CO	1-26.2'	26'	50'	SUBDIVISION	AVALON SUBDIVISION
VARNER HOLLOW ROAD	0.4	CO	4-12'	12'	30'		OFF STEEKEE RD NEAR CIRCLE DR
VAUGHN ROAD	0.4	CO	4-11.5'	11'	20'		OFF UNITIA
VAUGHNS CHAPEL ROAD	0.3	CO	1-20'	28'	50'		FROM BROWDER SCHOOL
VINEYARD HILLS DR						CURBED-SUB	VINEYARD COVE SUBDIVISION
VINEYARD ROAD	0.6	CO	2-19'	19'	50'		321S ACROSS FROM 95 N
VIRTUE ROAD	0.5	SA	2-18'	20'	50'		OFF MUDDY CREEK TO OLD MIDWAY
VONORE ROAD	4.3	SA	1-24'	24'	50'		FROM 72 S TO WATKINS RD
W							
WADE LANE	0.3	CO	4-13'	13'	30'		WADE RD TO DEAD END
WADE ROAD EAST	0.5	CO	3-16'	16'	50'	DE	OFF 72 S NEAR PKWY
WADE ROAD WEST	1.3	CO	3-16'	16'	50'		FROM 72S TO MARKWOOD
WALKERLN							FORM OLD KINGSTON LOOP
WALLER FERRY ROAD	1.2	CO	4-14'	14'	30'		FROM WHITE WING TO 321
WARD ROAD (LC)	0.7	CO	2-19'	19'	50'	DE	OFF HICKORY CREEK
WARD ROAD (LO)	0.5	CO	4-12'	12'	30'		OFF WADE RD
WASHINGTON PIKE	4.3	CO	3-17'	17'	50'		FROM PHILADELPHIA TO MONROE
WATERFORD CR						SUB	AVALON
WATKINS ROAD	2.2	SA	1-22'	22'	50'		FROM STEEKEE TO VONORE
WATSON ROAD	1.4	CO	3-17'	17'	50'		FROM CORINTH TO WATKINS
WATT CEMETERY ROAD	2.7	CO	3-17'	17'	50'		FROM DAVIS FERRY TO RITCHEY
WEBB CIRCLE	0.1	CO	3-17'	17'	50'		OFF 11 W NEAR SUGARLIMB
WEBB DRIVE	0.5	CO	1-20'	20'	50'		FROM COX TO PORT MADISON
WEDGEWOOD DRIVE	0.4	CO	1-26'	26'	50'	CURBED/DEAD-EN	AVALONSUBD
WESCHESTER COURT	0.2	CO	1-26'	26'	50'	CURBED	AVALON SUBD
WESLEY ROAD	0.3	CO	2-19'	23'	50'		OFF HARDIN DR HARDIN ESTATES
WEST FORK ROAD	0.4	CO	2-19'	19'	50'		OFF 72 S ACROSS BRIDGE S OF PKY

Loudon County Road List

2011

ROAD NAME	LENGTH MILES	COUNTY OR STATE AID	CLASS & WIDTH	BED WIDTH	RIGHT OF WAY	CURBED DE	LOCATION OF ROAD
						SUBDIVISION	
WEST LANE WEST TRAIL	0.2	CO	3-16'	25'	50'		OFF FOSTER RD
WESTSHORE DRIVE	0.2	CO					OFF MISTY VIEW DR/RIVERVIEW DR
WHEAT ROAD	1.4	SA	3-17'	22'	30'		FROM HINES VALLEY TO ROANE
WHEELER DRIVE	0.1	CO	1-20'	27'	50'		OFF 70 NEAR DIXIE LEE JUNCTION
WHITE OAK ROAD	0.3	CO	3-15'	15'	50'		OFF OVERLOOK RD TO SHAW FERRY
WHITE ROAD	0.8	CO	2-18'	18'	50'		OFF PINE GROVE / PROV
WHITE WING ROAD	0.2	SA	1-20'	20'	50'		FROM 321 N N NEAR WALLER FERRY
WHITE WING ROAD N	2.4	SA	2-18'	18'	50'		FROM 321 N OF 140 TO 321
WHITE WING ROAD W	0.2	SA	1-23'	23'	50'		FROM 321 OFF 140 TO
WHITNEY DRIVE	0.4	CO	1-23'	23'	50'	CURBED	OAKWOOD ESTATES SUBDIVISION
WILKERSON LANE	0.3	CO	2-18'	18'	50'		FROM 70 TO OLD STAGE
WILKERSON ROAD	0.6	CO	4-14'	14'	30'	DE	OFF MCCANALLY RD TO KNOX
WILLIAMS FERRY ROAD	2	SA	1-20'	20'	50'		FROM OLD 95 NEAR 321N TO BMILK
WILLIAMSBURG DRIVE	0.1	CO	1-23'	24'	50'	DE	YEDEAR RD TO DEAD END
WILSON RD (LO)							CORINTH CHURCH TO DEAD END
WILSON ROAD (LC)	0.9	CO	4-13'	16'	30'	DEAD END	FROM MARTEL TO VIRTUE N/KNOX
WINCHESTER DRIVE	0.2	CO	2-19'	23'	50'	SUB	OFF HARDIN DR HARDIN ESTATES
WINDRIDGE ROAD	0.8	CO	1-24'	24'	50'	CURBED	OFF LEEPER FERRY
WINDSWEPT DRIVE	0.3	CO	1-26'	26'	50'	CURBED	AVALON SUBD
WOODLAND DR	0.4	CO	1-20'	20'	50'		FROM DAVIS FERRY POPLAR SPRING
WOODLAWN CHURCH ROAD	0.6	CO	4-12'	12'	30'		OFF BUTTER MILK NEAR OLD 95
WOODLAWN ROAD	0.4	CO	2-19'	19'	50'		FROM BUTTERMILK TO OLD 95
WOODS STREET							CRESCENT TO SIMMONS
Y							
YARBERRY DRIVE	0.8	CO	1-20'	20'	50'	DE	OFF YEDEAR DR
YATES LANE	0.1	CO	4-14'	14'	30'		OFF STEEKEE CREEK NEAR GREEN
YEDEAR ROAD	0.6	CO	1-20'	20'	50'	SUB CURBED	OFF 321 S NEAR BOOTHS CHAPEL
Z							
ZANELN						SUBDIVISION	ROCKINGHAM SUBDIVISION
ZION RIDGE RD	1.1	CO	2-18'	18'	50'	SUBDIVISION	FROM MAPLE HILL RD TO MT ZION

Notes: Mayo E Removed from LY Not A County Rd.

Ramsey Added was left off Ly

LOUDON COUNTY COMMISSION

RESOLUTION #

**RESOLUTION APPROVING OR ACKNOWLEDGING BOARD OR
COMMITTEE APPOINTMENT BY COUNTY MAYOR**

WHEREAS, by statute, and/or intergovernmental agreement and/or County Procedural Regulations, the County Mayor has authority to make certain committee and board appointments; and

WHEREAS, an appointment is necessary and desirable at this time; and

WHEREAS, the County Mayor appoints the following as a member of

**LOUDON COUNTY
CONSTRUCTION BOARD OF
ADJUSTMENT AND APPEALS**

Appointee

Term Expiration

Eric Good	January 2012
Greg Reynolds	January 2013
Bob Maroney	January 2014
Mark White	January 2015
Bill Hart	January 2016

Alternates

Andy Ewing	January 2014
Mike Waller	January 2016

NOW, THEREFORE, BE IT RESOLVED that the County Commission meeting in regular session assembled this 7th day of February, 2011 hereby approves and acknowledges (as appropriate), the said appointment.

COUNTY CHAIRMAN

ATTEST:

COUNTY CLERK

COUNTY MAYOR