

Loudon County Commission Workshop

Loudon, Tennessee

Tuesday, January 17, 2023

Courthouse Annex

6:00 pm

AGENDA

Public Hearing

Food Insecurities Grant

- 1) Comments by Members of the General Public
- 2) Loudon County Codes Enforcement Director – Jim Jenkins
 - A. A resolution to amend the Loudon County Zoning Resolution, Article 5, Section 5.046 M-1, General Industrial District, Pursuant to Tennessee Code Annotated, Section 13-7-105
 - B. A resolution amending the Municipal and Regional Subdivision Regulations of Loudon County, Philadelphia, Greenback and the Planning Regions of Lenoir City and Loudon, Article IV, Development Prerequisite to final approval, C. Storm Water Control.
 - C. A resolution to amend the Loudon County Zoning Resolution Article 4, Section 4.170 Storm Water Control Standards, Pursuant to Tennessee Code Annotated, Section 13-7-105
 - D. A resolution amending the Zoning Map of Loudon County, Tennessee, Pursuant to Chapter seven, §13-7-105 of the Tennessee Code Annotated, to rezone from A-2, Rural Residential District to C-2, General Commercial District. Loudon County Tax Map 025, Parcel 009.00 Located at Interstate LN Loudon County, TN, Situated in the 5th Legislative District
- 3) Mayor Buddy Bradshaw
 - A. Procurement Director Affirmation Hearing – Matt Kleinshmidt
 - B. Boards & Committees

4) Purchasing - Matt Kleinshmidt

- A. Multi-Year Copier Lease for Sheriff's Office (60 months at \$ 82.21 per month)
- B. Multi-Year Copier Lease for Steekee School (60 months at \$ 108.28 per month)
- C. Multi-Year TSBA District Policy Manual Maintenance and Online Services Agreement (3 Years at \$ 3,500 per year)

5) Loudon County Road Superintendent- Billy Pickel

- A. Loudon County Road List
- B. Inventory
- C. Logo

6) Commissioner - Bill Satterfield

- A. Consideration of implementing either I-pads or laptops for commissioners

7) Commissioner - Van Shaver

- A. Update on Lenoir City's Illegal Annexation

8) Commissioner - Adam Waller

- A. Recording of Planning Commission Meetings
- B. Retention Pond Update
- C. Cities Planning Agendas
- D. Zoning Application Process

9) Director of Accounts and Budgets - Tracy Blair / Erin Rice

- A. Budget Recommendations

Loudon County Commission

January 17, 2023

Public Hearing

Food Insecurity Program

Loudon County will hold a public meeting on January 17th, at 6:00 p.m. at the Loudon County Annex. The purpose of the meeting will be to discuss eligible projects and funding levels for the Community Development Block Grant – Addressing Food Insecurity Program. All members of the public are invited to attend and comment. Loudon County does not discriminate on the basis of race, creed, color, sex, religion, age, national origin, disability or veteran status in the admission or access to, or treatment or employment in, its federally assisted programs or activities. The meeting will be accessible to persons with disabilities; however, anyone requiring special accommodations should contact Mitch Loomis, East Tennessee Development District, at (865) 273-6003.

Loudon County Commission

January 17, 2023

Zoning Resolution

A resolution to amend the Loudon County Zoning Resolution, Article 5, Section 5.046
M-1, General Industrial District, Pursuant to Tennessee Code Annotated, Section 13-7-105

RESOLUTION _____

A RESOLUTION TO AMEND THE LOUDON COUNTY ZONING RESOLUTION,
ARTICLE 5, SECTION 5.046 M-1, GENERAL INDUSTRIAL DISTRICT,
PURSUANT TO TENNESSEE CODE ANNOTATED, SECTION 13-7-105

WHEREAS, the Loudon County Commission, in accordance with Chapter Seven, §13-7-105 of the Tennessee Code Annotated, may from time to time, amend the number, shape, boundary, area or any regulation of or within any district or districts, or any other provision of any zoning resolution, and

WHEREAS, the Regional Planning Commission has forwarded a recommendation regarding the amendment to the Zoning Resolution of Loudon County, Tennessee, and

WHEREAS, a notice of public hearing and a description of the resolution appeared in the Loudon County newspaper, the Daily Edition on December 16, 2022, consistent with the provisions of Tennessee Code Annotated, §13-7-105, and

NOW, THEREFORE, BE IT RESOLVED by the Loudon County Commission that the Zoning Resolution of Loudon County, Tennessee be amended as follows:

That in subsection C. Uses Permitted as a Special Exceptions add the following section:

14. High Density Block Chain Data Centers (Crypto Currency Mining) Facilities. Note: Facilities must use immersion systems only.

BE IT FINALLY RESOLVED, that this Resolution shall take effect immediately, the public welfare requiring it.

ATTEST


LOUDON COUNTY CHAIRMAN

DATE: _____

APPROVED: LOUDON COUNTY MAYOR

The votes on the question of approval of this Resolution by the Planning Commission on June are as follows:

APPROVED: 9 DISAPPROVED: 0



ATTEST: SECRETARY LOUDON COUNTY
REGIONAL PLANNING COMMISSION
Dated:

Loudon County Commission

January 17, 2023

Zoning Resolution

A resolution amending the Municipal and Regional Subdivision Regulations of Loudon County, Philadelphia, Greenback and the Planning Regions of Lenoir City and Loudon, Article IV, Development Prerequisite to final approval, C. Storm Water Control.

RESOLUTION _____

A RESOLUTION AMENDING THE MUNICIPAL AND REGIONAL SUBDIVISION REGULATIONS OF LOUDON COUNTY, PHILADELPHIA, GREENBACK AND THE PLANNING REGIONS OF LENOIR CITY AND LOUDON, ARTICLE IV, DEVELOPMENT PREREQUISITE TO FINAL APPROVAL, C. STORM WATER CONTROL.

WHEREAS, the Regional Planning Commissions, in accordance with Tennessee Code Annotated §13-3-401 through §13-3-411 and §13-4-301 through §13-4-309, may adopt and amend regulations governing the subdivision of land; and

WHEREAS, subdivisions must be conceived, designed, and developed in accordance with the sound rules and proper minimum standards as established in the Regional and Municipal Subdivision Regulations to protect the interests of the entire community; and

WHEREAS, subdivisions of land become a public responsibility in that public services customary to urban areas must be provided and the welfare of the entire community is thereby affected in many important respects; and

WHEREAS, the Regional Planning Commissions strive to cooperate with local authorities by conforming to consistent guidelines of community development; and

WHEREAS, a notice of public hearing and a description of the resolution appeared in the Loudon County newspaper, the Daily Edition on January 16, 2023, consistent with the provisions of Tennessee Code Annotated, §13-7-105, and

NOW, THEREFORE, BE IT RESOLVED by the Regional Planning Commissions that the Subdivision Regulations be amended as follows:

That in subsection 1. Definitions: Ten-year frequency flood be deleted and replaced as follows:

Twenty-five year frequency flood – a flood with a four percent (4%) chance of being equaled or exceeded in any given year.

That in subsection 3. E. Ten-year (10) flood frequency be deleted and replaced with twenty-five year (25) flood frequency.

That in subsection 4. F. Add to the end of the first paragraph: Detention basins shall not be located in the Special Flood Hazard Area.

That in subsection 4. Standards: Ten-year (4.8 inches) be deleted and replaced with 25-year (4.6 inches), 24-year (5.5) be deleted and replace with 100-year (6.6 inches).

BE IT FINALLY RESOLVED, that this Resolution shall take effect immediately, the public welfare requiring it.

ATTEST

LOUDON COUNTY CHAIRMAN

DATE: _____

APPROVED: LOUDON COUNTY MAYOR

The votes on the question of approval of this Resolution by the Planning Commission on June
are as follows:

APPROVED: 8 DISAPPROVED: 0



ATTEST: SECRETARY LOUDON COUNTY
REGIONAL PLANNING COMMISSION
Dated: January 10, 2023

Loudon County Commission

January 17, 2023

Zoning Resolution

A resolution to amend the Loudon County Zoning Resolution Article 4, Section 4.170 Storm Water Control Standards, Pursuant to Tennessee Code Annotated, Section 13-7-105

RESOLUTION _____

A RESOLUTION TO AMEND THE LOUDON COUNTY ZONING RESOLUTION,
ARTICLE 4, SECTION 4.170 S TORM WATER CONTROL STANDARDS,
PURSUANT TO TENNESSEE CODE ANNOTATED, SECTION 13-7-105

WHEREAS, the Loudon County Commission, in accordance with Chapter Seven, §13-7-105 of the Tennessee Code Annotated, may from time to time, amend the number, shape, boundary, area or any regulation of or within any district or districts, or any other provision of any zoning resolution, and

WHEREAS, the Regional Planning Commission has forwarded a recommendation regarding the amendment to the Zoning Resolution of Loudon County, Tennessee, and

WHEREAS, a notice of public hearing and a description of the resolution appeared in the Loudon County newspaper, the Daily Edition on January 16, 2023, consistent with the provisions of Tennessee Code Annotated, §13-7-105, and

NOW, THEREFORE, BE IT RESOLVED by the Loudon County Commission that the Zoning Resolution of Loudon County, Tennessee be amended as follows:

That in subsection B. Definitions: Ten-year frequency flood be deleted and replaced as follows:

Twenty-five year frequency flood – a flood with a four percent (4%) chance of being equaled or exceeded in any given year.

That in subsection D. 5. Ten-year (10) flood frequency be deleted and replaced with twenty-five year (25) flood frequency.

That in subsection F. Storm Water Detention. Add to the end of the first paragraph: Detention basins shall not be located in the Special Flood Hazard Area.

That in subsection F. Storm Water Detention. (4.8 inches) be deleted and replaced with (4.6 inches), 25-year be deleted and replace with 100-year, and (5.5 inches) be deleted and replaced with (6.6 inches).

BE IT FINALLY RESOLVED, that this Resolution shall take effect immediately, the public welfare requiring it.

ATTEST

LOUDON COUNTY CHAIRMAN

DATE: _____

APPROVED: LOUDON COUNTY MAYOR

The votes on the question of approval of this Resolution by the Planning Commission on January 10, 2023 are as follows:

APPROVED: 8 DISAPPROVED: 0



ATTEST: SECRETARY LOUDON COUNTY
REGIONAL PLANNING COMMISSION
Dated: January 10, 2023

Loudon County Commission

January 17, 2023

Zoning Resolution

A resolution amending the Zoning Map of Loudon County, Tennessee, Pursuant to Chapter seven, §13-7-105 of the Tennessee Code Annotated, to rezone from A-2, Rural Residential District to C-2, General Commercial District. Loudon County Tax Map 025, Parcel 009.00 Located at Interstate LN Loudon County, TN, Situated in the 5th Legislative District

RESOLUTION _____

**A RESOLUTION AMENDING THE ZONING MAP OF LOUDON COUNTY,
TENNESSEE, PURSUANT TO CHAPTER SEVEN, §13-7-105 OF THE
TENNESSEE CODE ANNOTATED, TO REZONE FROM A-2, RURAL
RESIDENTIAL DISTRICT TO C-2, GENERAL COMMERCIAL DISTRICT.
LOUDON COUNTY TAX MAP 025, PARCEL 009.00 LOCATED AT
INTERSTATE LN LOUDON COUNTY, TN, SITUATED IN THE 5TH
LEGISLATIVE DISTRICT**

WHEREAS, the Loudon County Commission, in accordance with Chapter Seven, §13-7-105 of the Tennessee Code Annotated, may from time to time, amend the number, shape, boundary, area or any regulation of or within any district or districts, or any other provision of any zoning resolution, and

WHEREAS, the Regional Planning Commission has forwarded a recommendation regarding the amendment to the Zoning Map of Loudon County, Tennessee,

WHEREAS, a notice of public hearing and a description of the resolution appeared in the Daily Edition on January 16, 2023 consistent with the provisions of Tennessee Code Annotated, §13-7-105, and

NOW, THEREFORE, BE IT RESOLVED by the Loudon County Commission that the Zoning Map of Loudon County, Tennessee be amended as follows:

Located at Interstate Ln, situated in the 5th Legislative District, referenced by Tax Map 025, Parcel 009.00 to be rezoned from A-2 (Rural Residential District) to C-2 (General Commercial District).

BE IT FINALLY RESOLVED, that this Resolution shall take effect immediately, the public welfare requiring it.

ATTEST

LOUDON COUNTY CHAIRMAN

DATE: _____

APPROVED: LOUDON COUNTY MAYOR

The votes on the question of approval of this Resolution by the Planning Commission are as follows:

APPROVED: _____ 0 _____

DISAPPROVED: _____ 8 _____

ABSTAINED: _____



ATTEST: SECRETARY LOUDON COUNTY
REGIONAL PLANNING COMMISSION
Dated: January 10, 2023

ILLUSTRATION ATTACHMENT

[illegible]

Loudon County Commission

January 17, 2023

Boards & Committees

Updates to Various Boards & Committees

Adult Oriented Business Board

Chase Randolph is replacing Harold Duff

Animal Control Authority Advisory Board

Heather Osterman is replacing Dot Boruff

Capital Projects Committee

Add Bill Geames

Matt Kleinschmidt is replacing Susan Huskey

Economic Development Agency B of D

_____ is replacing Harold Duff

Financial Advisory Committee

Chase Randolph is replacing Harold Duff

Governmental Affairs Committee

Rosemary Quillen is replacing Harold Duff

Purchasing Committee

Adam Waller is replacing Harold Duff

Matt Kleinschmidt is replacing Susan Huskey

Roane State Maintenance & Operations Advisory Committee

Bill Satterfield is replacing Harold Duff

Salary Benefit AD-HOC Committee

Matt Kleinschmidt is replacing Susan Huskey

Senior Citizens Executive Committee

Joe Morrison is replacing Harold Duff

Surplus Property Authority

Matt Kleinschmidt is replacing Susan Huskey

Public Records Commission

Names to be presented at workshop

2022-23 LOUDON COUNTY BOARDS & COMMITTEES

Board/Committee Name	Term	Comment	Expiration
Adult Oriented Business Board	4 YR		
Bill Satterfield		Commissioner	August 2026
Rosemary Quillen		Commissioner	August 2026
Bill Geames		Commissioner	August 2026
Harold Duff		Commissioner	August 2026
Adam Waller		Commissioner	August 2026
Agriculture Extension Committee	2 YR		
Van Shaver		Commissioner	September 2023
Joe Alexander			September 2023
Beth Snipes			September 2024
Bill Satterfield		Commissioner	September 2024
Gary Whitfield		Commissioner	September 2024
John Walton			September 2024
Sharon Long			September 2024
Airport Authority	5 YR		
Adam Waller			August 2025
David Ferguson			August 2026
Charles Wells			August 2027
John Manikas			August 2023
Clayton Pangle			August 2024

Animal Control Authority Advisory Board	1 YR		
Dusty Langley		At-Large	September 2023
Henry J. Cullen		Commissioner	September 2023
		At-Large	September 2023
Dr. Berry Gordon		Veterinarian Assoc.	September 2023
Meghan Hull		Humane Society	September 2023
James Webb		At-Large	September 2023
Audit Committee	4 YR Staggered		
Charlie Bettis			August 2024
Adam Waller		Commissioner	August 2024
Will Jenkins		Commissioner	August 2026
Van Shaver		Commissioner	August 2026
Board/Committee Name	Term	Comment	Expiration
Beer Board	3 YR		
Ed Heilman		Panel C/7 th District	August 2024
Mary Ann Cook		Panel C/5 th District	August 2024
Krystee Ervin Conaway		Panel C/6 th District	August 2024
John Lovelace		Panel A/1 st District	August 2025
Connie Sledzinski		Panel A/2 nd District	August 2025
Jim Brooks		Panel B/3 rd District	August 2023
David Gray		Panel B/4 th District	August 2023

Blair Bend Industrial Committee	1 YR		
Chase Randolph		Commissioner	August 2023
Henry Cullen		Commissioner	August 2023
Gary Whitfield		Commissioner	August 2023
Board of Zoning Appeals	4 YR		
Mike Waller		1 st District	June 2023
Leon Shields		2 nd District Slot A	June 2023
Ryan Bright		4 th District	June 2026
Jim Brooks		3 rd District Slot B	June 2026
John Napier		1st District	June 2026
Budget Committee	1 YR		
Henry Cullen		Commissioner	August 2023
Bill Satterfield		Commissioner	August 2023
Gary Whitfield		Commissioner	August 2023
Van Shaver		Commissioner	August 2023
Appointee Buddy Bradshaw		County Mayor	-----
Appointee Tracy Blair		Budget Director	-----
Capital Projects Committee	1 YR		
Will Jenkins		Commissioner	August 2023
Harold Duff		Commissioner	August 2023
Chase Randolph		Commissioner	August 2023
Adam Waller		Commissioner	August 2023
Rosemary Quillen		Commissioner	August 2023
Susan Huskey		Purchasing Director	

Chamber of Commerce Board of Directors	1 YR		
Rosemary Quillen		Commissioner	December 2023
Construction Board of Adjustment & Appeals	5 YR		
			January 2024
Bob Maroney			January 2024
		Alternate	January 2027
Eric Good			January 2027
Bill Hart			January 2026
Mike Waller		Alternate	January 2026
Mike White			January 2025
Board/Committee Name	Term	Comment	Expiration
County Corrections Partnership		MAYOR TO UPDATE	
Buddy Bradshaw		County Mayor	August 2017
Tim Guider		County Sheriff	August 2017
Henry Cullen		Commissioner	August 2017
Leo Bradshaw		Commissioner	August 2017
Bill Satterfield		Commissioner	August 2017
Chris Miller		Citizen	August 2017
*Has to discussed & reinstated		before updating	Board

E-911 Board	4 YR		
Jimmy Davis		Panel A-County Sheriff	February 2026
Van Shaver		Panel A-Commissioner	February 2026
James Webb		Panel A-Loudon City Police Chief	February 2026
Kelli Branam		Panel B-Loudon Co. EMA	February 2023
Richard Martin		Panel B-Lenoir City Fire Chief	February 2023
Don White		Panel B-Lenoir City Police Chief	February 2023
Mike Brubaker		Panel C-Loudon City Safety Director	February 2024
Bill Hart		Panel C-Rescue Squad Chief	February 2024
Ronnie Lett		Panel C-Greenback Fire Chief	February 2024
Ethics Committee	1 YR		
Billy Pickel-Constitutional Officer		Hwy Superintendent	September 2023
Steve Cook		At-large	September 2023
Bill Geames		Commissioner	September 2023
Bill Satterfield		Commissioner	September 2023
Will Jenkins		Commissioner	September 2023
Economic Development Agency B of D	1 YR		
Harold Duff		Commissioner	August 2023

Equalization Board	2 YR Even YR		
Ruth Henderson-McQueen			April 2024
Delmar Davis			April 2024
Patricia Sheppard			April 2024
			April 2024
Cynthia Fleming		Lenoir City Representative	April 2024
Financial Advisory Committee	1 YR		
Will Jenkins		Commissioner	August 2023
Van Shaver		Commissioner	August 2023
Harold Duff		Commissioner	August 2023
Buddy Bradshaw-Chair		County Mayor	August 2023
Tracy Blair		Budget Director	August 2023
Chip Miller		Trustee	August 2023

Board/Committee Name	Term	Comment	Expiration
GIS Board	3 YR		
Mike Campbell		Property Assessor	October 2024
Jack Qualls		Mayor's Designee	October 2024
Patty Terry		LCUB	October 2024
Ryne Clinard		LCUB	October 2024
Barry McNabb		LUB	October 2024
Jack Qualls		LUB	October 2024
Ryan Janikula		Commission Appointed	October 2024

Governmental Affairs Committee	1 YR		
Bill Satterfield		Commissioner	August 2023
Henry Cullen		Commissioner	August 2023
Will Jenkins		Commissioner	August 2023
Chase Randolph		Commissioner	August 2023
Harold Duff		Commissioner	August 2023
Industrial Bond/Development Board	6 YR		
Mel Hines		Panel B	September 2026
Ted Wampler, Jr.		Panel B	September 2026
Bill Butera		Panel B	September 2026
James Thomason		Panel C	September 2027
Jim Curtis		Panel C	September 2027
Nancy Beaty		Panel C	September 2027
Bruce Martin		Panel A	September 2028
		Panel A	September 2028
Mike Webb		Panel A	September 2028
Loudon County Library Board	3 YR		
Kyle Styer		Loudon	April 2024
Pauline Barbour		Philadelphia	April 2025
Cindy Benefield		Greenback	April 2025
Sandi Jorgeson		Tellico Village	April 2023
Sarah Thomason		Loudon	April 2023
Elizabeth Hall		Tellico Village	April 2025
Beth Walderman		Lenoir City	April 2025
JoAnn Hart		Lenoir City	April 2025
Carolyn Page		At-Large	April 2023

Library Board-Ocoee River Regional	3 YR		
Pauline Barbour			April 2024
Elizabeth Hall			April 2024
Litter Control Committee	1 YR		
Adam Waller		Commissioner	August 2023
Will Jenkins		Commissioner	August 2023
Bill Geames		Commissioner	August 2023
Jimmy Davis		County Sheriff	August 2023
Billy Pickel		Hwy Superintendent	August 2023
Chris Parks		Convenience Center Director	

Board/Committee Name	Term	Comment	Expiration
Maintenance Committee	1 YR		
Greg Montooth		Maintenance Supervisor	August 2023
Van Shaver		Commissioner	August 2023
Gary Whitfield		Commissioner	August 2023
Scott Newman		Board of Education	August 2023
Bobby Johnson		Board of Education	August 2023

Planning Commission (RPC)	1 YR		
Leon Shields		Slot B/2 nd District	June 2023
Mike Waller		6 th District	June 2023
Pam McNew		Slot A/1 st District	June 2024
Keith Buckles		Slot A/5 th District	June 2024
Jimmy Williams		Slot B/5 th District	June 2023
Jim Brooks		3 rd District	June 2023
John Napier		Slot B/1 st District	June 2023
Todd Kennedy		Slot A/2 nd District	June 2023
Ryan Bright		4 th District	June 2023
Purchasing Committee	1 YR		
Rosemary Quillen		Commissioner	August 2023
Chase Randolph		Commissioner	August 2023
Bill Geames		Commissioner	August 2023
Harold Duff		Commissioner	August 2023
Buddy Bradshaw		County Mayor	August 2023
Susan Huskey (ex-officio)		Purchasing Director	August 2023

Roane State Maintenance & Operations Advisory Committee	3 YR		
Harold Duff		Commissioner	June 2023
Greg Montooth		Loudon Maintenance Director	June 2023
Tony Aikens		Lenoir City Mayor	June 2023
Susan Williams		Roane State	June 2023
Safety Committee	1 YR		
Riley Wampler		County Clerk	August 2023
Buddy Bradshaw		County Mayor	August 2023
Chip Miller		Trustee	August 2023
Tammy Gallahar		Register of Deeds	August 2023
Steve Harrelson		Circuit Criminal Court Clerk	August 2023
Jimmy Davis		County Sheriff	August 2023
Henry Cullen		Commissioner	August 2023
Becky Wallace			August 2023
Rex Dale		General Sessions Judge	August 2023
Mike Campbell		Property Assessor	August 2023
Greg Montooth		Facilities Maintenance Director	August 2023
Tracy Blair		Budget Director	August 2023
Hank Sledge		General Sessions Judge, Div 2	August 2023

Board/Committee Name	Term	Comment	Expiration
Salary Benefit AD-HOC Committee	1 YR		
Mike Campbell		Property Assessor	August 2023
Lisa Niles		Clerk & Master	August 2023
Henry Cullen		Commissioner	August 2023
Gary Whitfield		Commissioner	August 2023
Riley Wampler		County Clerk	August 2023
Whittney Caldwell		Employee Benefits	August 2023
Buddy Bradshaw		County Mayor	August 2023
Susan Huskey		Purchasing Director	August 2023
Tammy Gallahar		Register of Deeds	August 2023
Steve Harrelson		Session Court Deputy	August 2023
Jimmy Davis		County Sheriff	August 2023
Chip Miller		Trustee	August 2023
Billy Pickel		Hwy Superintendant	August 2023
Greg Montooth		Facilities Maintenance Director	August 2023
Tracy Blair		Budget Director	August 2023
Rex Dale		Judge	August 2023
Hank Sledge		Judge	August 2023
Senior Citizens Executive Committee	1 YR		
Harold Duff		Commissioner	August 2023
Bill Satterfield		Commissioner	August 2023
Becky Wallace		Senior Citizens Center Director	August 2023

Sheriff's Merit Services Board	3 YR		
Bill Geames		Commissioner	August 2025
Gary Whitfield		Commissioner	August 2025
Steve Cook			August 2025
Solid Waste Disposal Committee	6 YR		
		Panel B	April 2027
Pat Hunter		Panel B	April 2027
Adam Waller		Panel C	March 2025
Henry Cullen		Panel C	March 2025
Chase Randolph		Panel A-Loudon	March 2023
Bill Satterfield		Panel A-Commissioner	March 2023
		Panel A-Lenoir City	March 2023
Surplus Property Authority	1 YR		
Van Shaver		Commissioner	August 2023
Will Jenkins		Commissioner	August 2023
Adam Waller		Commissioner	August 2023
Chase Randolph		Commissioner	August 2023
Buddy Bradshaw		County Mayor	August 2023
Susan Huskey		Purchasing Director	August 2023
TCCA Legislative Committee	1 YR		
Rosemary Quillen		Commissioner	June 2023

Board/Committee Name	Term	Comment	Expiration
TRDA Board of Directors (Loudon)	6 YR		
Henry Cullen			August 2024
Buddy Bradshaw			August 2026
Jimmy Matlock			August 2026
TASS Board of Directors (Loudon)	3 YR		
Bill Satterfield			June 2023
James Brooks			June 2024
Chip Miller			June 2025
Visitor's Bureau Board	1 YR		
Rosemary Quillen		Commissioner	December 2023

Revised 01/12/2023 TW

Public Records Commission

Van Shaver

Pat Hunter

Hank Sledge

Riley Wampler

Tammy Gallaher

Adam Waller

Darryl Tuck

Loudon County Commission

January 17, 2023

Purchasing

Multi-Year Copier Lease for Sheriff's Office (60 months at \$ 82.21 per month)



November 28, 2022

Sheriff's office

Matt Kleinschmidt

Quote Number 02252022CS-01


CS-4003i / TA-4003i -- 40 ppm A3 B&W MFP Printer

DP - 7110 Dual Scan Document Processor

Fax System 12 -- Fax Board

Copier Cabinet Stand

OMNIA Price \$4173.00 or \$82.21 / month 60 months



Loudon County Commission

January 17, 2023

Purchasing

Multi-Year Copier Lease for Steekee School (60 months at \$ 108.28 per month)

IMAGE SOLUTIONS

January 10, 2023

Steekee Elementary School
Chad Presley
Quote Number 02242022CS-01

CS-7002i / TA-7002i – 70 ppm A3 B&W MFP Printer

DP - 7110 Dual Scan Document Processor


DF - 7110 4000 Sheet Finisher

PF – 7110 2 x 1500 Paper Feeder

Price \$4990.00 – AEPA

OR

\$108.28 Per Month with Dollar Buyout Option.



London County Commission

January 17, 2023

Purchasing

Multi-Year TSBA District Policy Manual Maintenance and Online Services Agreement
(3 Years at \$ 3, 5000 per year)

TSBA District Policy Manual Maintenance and Online Service Agreement

This Services Agreement("Agreement") is made and entered into by and between **Loudon County Board of Education**, hereinafter called "School District," and the **Tennessee School Boards Association**, hereinafter called "TSBA," provides as follows:

I. PURPOSE

TSBA agrees to perform the services enumerated in Article III-B of this Agreement for the purpose of assisting School District to maintain its District Policy manual in current condition.

In consideration for TSBA's services, School District agrees to perform the duties enumerated in Article III-A and make payment according to Article IV.

The electronic formatting of policies is the intellectual property of TSBA.

II. TERM

The term of this Agreement shall be for three (3) years from effective date – 02/01/23.

III. SERVICES

A. School District shall:

1. Designate a member of the administrative staff to serve as liaison with TSBA for the duration of this Agreement, and so advise TSBA.
2. Provide TSBA with any desired revisions or additions to policy manual in a timely manner.

B. TSBA shall:

1. Monitor changes in state and federal law and customize applicable district policies to incorporate changes.
2. Review and edit district-originated policy revisions and additions and provide legal review when needed.
3. Provide School District with sample policies upon request.
4. Advise School District on policy manual topics and organization.

5. Conduct periodic policy manual audits to ensure that all policies are in compliance with current laws.
6. Maintain an up-to-date copy of the School District's policy manual.

IV. Fees/Fee Payment Schedule

In consideration of the services set forth in Section III-B of this agreement, School District shall pay to TSBA the fee of \$10,500 for a three-year subscription to the Policy Maintenance/On-line Service. Payment of the three-year subscription shall be as follows:

1/3 due on the effective date of this agreement	(02/01/23)	<u>\$3,500.00</u>
1/3 due one year from effective date of agreement	(02/01/24)	<u>\$3,500.00</u>
1/3 due two years from effective date of agreement	(02/01/25)	<u>\$3,500.00</u>

Thirty days before the expiration date (02/01/26), TSBA will send a notice of renewal to the district including any price increase or other changes in such service.

For the
Tennessee School Boards Association




Director of Policy Services


12/23/22

Date

For the
School District



Director of Schools



Board Chairman

1/3/23

Date

Please sign both copies of this Agreement. One copy is to be retained by the district and one copy is to be returned to TSBA Policy Services.

London County Commission

January 17, 2023

Road Superintendent

London County Road List



Office of Billy Pickel
LOUDON COUNTY, ROAD SUPERINTENDENT

292 Blair Bend Drive, Loudon, Tennessee 37774

January 11, 2023

Greetings,

Thank you for taking time to assist me in some housekeeping items. There are two documents that must be filed with the Loudon County Legislative Body. The inventory sheet and the road list.

The inventory sheet is to be done upon a new Road Superintendent taking office. This document must be signed by the newly elected official and the outgoing official. I asked the procurement department to supply me with this document. Upon my request it was brought to my attention that the system they use was not working correctly and screenshots had to be done manually. Mr. Simpson and I both reviewed these documents and approved it. A State Comptroller was present when we signed this document.

The road list is a document you are most familiar with that is adopted as needed with additional roads added as the County Commission approves road to be added. It is customary to do this at least once a year, at the first of the calendar year.

The logo or seal used by the Loudon County Highway Department. This is only being recorded in the minutes by the Chairman of the Loudon County Commission for historical purposes. The seal of the Loudon County Highway is a red and blue band circle with the outer, red band reading, Loudon County, typed at the top, heads of wheat on the sides and the motto Drive Safely typed on the bottom, the inner blue band reads Highway on the top and Department on the bottom. The center of the seal has the official seal of Loudon County Government, which was adopted on November 17, 1969

Thank you again for your consideration.

Drive Safely,

Billy Pickel, Loudon County Road Superintendent



Office of Billy Pickel
LOUDON COUNTY, ROAD SUPERINTENDENT

292 Blair Bend Drive, Loudon, Tennessee 37774

January 11, 2023

Commissioners,

We are currently working with our partners at CTAS to move our current workorder program over to a new web-based system. We cannot physically add any roads to the data base during this transition. I spoke with the CTAS representative concerning this, and they figure that they will have all of our data moved by February and we can then add the newly accepted roads then.

The roads that we need to add to the current road list are:

Gail Lane is 26' wide (curbed) .4 miles long

Mandy Lane is 26' wide (curbed) .2 miles long

Cate Lane is 26' wide (curbed) .1 mile long

Emily Lane is 26' wide (curbed) 406' long

Lilly Lane is 26' wide (curbed) 200' long

North Wilkerson Road is 26' wide (curbed) .6 miles long

Wilkerson Road *after abandonment of portion* is 16' wide and .4 miles long

As soon as we are able to verify that everything was moved to the new system and is working properly, we will add these roads physically to the list along with any other correction that might need to be made.

Drive Safely

Billy Pickel, Loudon County Road Superintendent

Loudon County Master List of Roads

ROAD NAME	LENGTH MILES	COUNTY STATE AID	CLASS & WIDTH	BED WIDTH	RIGHT OF WAY	CURBED DE SUBDIVISION	LOCATION OF ROAD	SIGN REPLACE DATE	PAVEMENT	TILE	SPEED LIMIT APPROVED
A											
ABBOT RD	0.9	CO	1-26'	26	50'	SUBDIVISION	Hwy 70 W	7/8/2011			15
ADKINS ROAD	0.5	CO	4-15'	15	50'		OFF STEEKEE CREEK	12/11/2013			
ALEXIS LANE	0.2	CO	1-24'	24	50'		Stonebrook subdivision HWY 70				
ALLEN ROAD	0.2	CO	3-16'	18	50'	DEAD END	11 BETWEEN SHAW FERRY/MUDDY CR	10/24/2012			
ALLEN SHORE DROVE	0.5	CO	2-19.5'	19	50'	SUBDIVISION	OFF HWY 321S NEAR DAM	12/13/2013			20
ALLISON TOWN ROAD	0.6	CO	4-12'	12	30'	DEAD-END	OFF POND CREEK S OF DRY VALLEY	2/14/2012			
ALPINE DRIVE	0.1	CO	1-25'	25	50'	DEAD END	EATONWOOD SUB. OFF 321	8/14/2013			
AMBERLY COURT	0.2	CO	1-25'	25	50'	CURBED	AMBERLY MEADOWS	12/13/2013			
ANCHOR DR	0		-'								
ANGLEWOOD DRIVE	0.2	CO	1-23'	23	50'	CURBED DEAD END	OFF SHAW FERRY S OF HWY 11	12/1/2013			
ANTIOCH CHURCH ROAD E	2.7	SA	2-19.5'	19	50'		HWY 321 S TO UNITIA ROAD	12/1/2013			30
ANTIOCH CHURCH ROAD W	2.4	CO	1-21.5'	21	50'	DEAD END	HWY 321 S TO TELICO LAKE	12/1/2013			30/35
APPLEBY LANE	0.2	CO	4-12'	12	30'		OFF EAST COAST TELICO PKWY	12/1/2013			
ASHFORD LN	0.1	CO	1-20'	20	50'		OFF PARIS DR ON BEALS CHAPEL	12/1/2013			
AVERY CIRCLE	0.7	CO	1-26'	26	50'	CURBED	MARTEL ROAD	12/1/2013			
AVERY STREET	0.2	CO	1-26'	26	50'	CURBED	OFF MARTEL TO AVERY CIRCLE	11/14/2012			30
AXLEY CHAPEL ROAD	2.2	CO	3-17.5'	17	50'		NTL CAMPGROUND AT ECPWKY	11/1/2013			
B											
BAILEYS ROAD	0.2	CO	2-18'	18	50'		OFF 95 TO AXLEY CHAPEL ROAD	12/1/2013			
BARCLAY COURT	0.1	CO	1-26'	26	50'	CURBED DEAD END	AVALON SUBDIVISION	12/1/2013			
BARGER ROAD	0.1	CO	3-15'	16	30'	DEAD END	FROM WILSON RD TO DEAD END	12/1/2013			
BARKMOOR DRIVE	0.3	CO	1-25'	25	50'	DEAD END	OFF HWY 321 NEAR 70	8/14/2013			
BARRIER DRIVE	0.2	CO	2-16'	16	50'		FROM PORT MADISON TO ENGLE RD	12/1/2013			
BAT CREEK RD	1.1	CO	3-14.6'	14.6	50'		FROM HARRISON TO DE	11/22/2011			
BAT CREEK ROAD E	1.3	CO	1-17'	17	50'		FROM MONROE LINE TO HWY 72 SO	11/22/2011			
BATTLECREEK WAY	0.16	CO	1-24'	24	40'	CURBED SUB	WARRIORS CHASE SUBDIVISION HWY 70 LENOIR				
BAXTER BRIGHT RD	0.4	CO	-'		50'	CURBED	YELLOWOOD SUBDIVISION	3/21/2012			
BEALS CHAPEL ROAD	2.8	SA	1-21'	22	50'	DE	OFF MARTEL	10/25/2012			
BEALS LANDING LANE	0.2	CO	1-24'	24	50'	CURBED	OFF BEAL CHAPEL	10/25/2012			
BEELER LOOP ROAD	0.4	CO	4-12'	12	30'		NATIONAL CAMPGROUND ROAD	12/1/2013			

ROAD NAME	LENGTH MILES	COUNTY STATE AID	CLASS & WIDTH	BED WIDTH	RIGHT OF WAY	CURBED DE SUBDIVISION	LOCATION OF ROAD	SIGN REPLACE DATE	PAVEMENT	TILE	SPEED LIMIT APPROVED
BELL ROAD N	0.8	CO	4-14'	17	50'		NEAR GREEN ACRES IN LOUDON	12/1/2013			
BELL ROAD S	0.8	CO	4-12'	13	50'		FROM WEST LEE HWY TO DEADEND	12/1/2013			
BELL VIEW ROAD	0.7	CO	4-12'	12	30'		JACKSON FERRY TO PARKWAY	12/1/2013			
BENJAMIN DRIVE	0.2	CO	2-18'	26	50'	SUBDIVISION	OFF OLD 95 NEAR HARRISON RD	8/11/2011			25
BIG HILL RD	1.9	CO	2-16.5'	16	40'		FROM 95 TO MEADOW RD W	12/1/2013			20
BIG SANDY ROAD	2.6	CO	1-20'	20	50'		FORM FOSHEE RD TO COUNTY LINE	12/1/2013			
BILL SMITH ROAD	0.4	CO	3-16'	20	50'	DE	OFF 321 N NEAR I-75	12/1/2013			25
BIRD ROAD	1.2	SA	1-21'	25	50'		FORM WILLIAMS FERRY TOBUTTER	12/1/2013			35
BISHOP ROAD	1.1	CO	2-19'	20	50'		BONORE RD TO WATTS CEMETERY	2/1/2013			
BLACK ROAD	1	CO	3-16'	16	50'		OFF 411 NEAR MONORE CO LINE	2/1/2013			
BLACKBERRY RIDGE ROAD	0.7	CO	1-26'	26	50'	CURBED DEAD END	OFF PHELPS OFF BEALS CHAPEL	11/14/2012			30
BLACKFOOT WAY	0.05	CO	-'		40'	CURBED SUB	WARRIORS CHASE SUBDIVISION HWY 70 LENOIR				
BLUE HERRON DRIVE	0.1	CO	1-24'	24	50'	CURBED DEAD END	MILLERS LANDING TO DEAD END	7/1/2013			
BLUE SPRINGS ROAD	3.8	SA	1-21'	21	50'		OFF OAKLAND RD INTO ROANE CO	6/10/2013			35
BLUE TICK LANE	0.4	CO	4-13'	21	50'	DEAD END	OFF BUTTERMILK NEAR KNOXVILLE	7/1/2013			20
BLUFFTON RD	0.2	CO	1-25'	25	50'	SUBDIVISION	WINDRIDGE TO DE	8/1/2011			20
BONA VISTA LANE	0.1	CO	1-27'	27	50'	SUBDIVISION	LITTLE MOUNTAIN ESTATES DEND				
BRADSHAW HOLLOW ROAD	0.8	CO	3-16'	16	50'	DE	OFF PROSPECT CHURCH RD	7/1/2013	2015		
BRANCH ROAD	1.1	CO	4-13'	13	30'		VONORE TO WATT CEMETERY RD	1/1/2013			35
BRANDON DRIVE	0.1	CO	3-16'	16	50'		MIDWAY RD TO DAVIS DR	9/1/2011			30/20
BRANDYWINE DRIVE	1.1	CO	1-23'	23	50'	CURBED/SUB	HWY 70 NEAR DIXIE LEE JUN	9/1/2011			30
BRANNON ROAD	0.1	CO	4-12.6'	12	30'		FROM OAKLAND TO MCMINN CO	7/1/2013			
BREAZEALE ROAD	1.9	SA	1-16'	24	50'		HOTCHKISS VALLEY TO E HINES VA	7/1/2013			
BRENTWOOD PLACE ROAD	0.1	CO	1-26'	26	50'		SHAW FERRY TO DEAD END HWY 11	7/1/2013			
BREWSTER ROAD	0.1	CO	4-10'	12	30'		HOTCHKISS VALLEY RD EAST	2/28/2012			
BRIGHT ROAD	2.2	CO	3-15'	15	50'		FROM JIM DYKE TO POND CREEK RD	7/1/2013			
BRITTS DR	0.4	CO	1-23.5'	23	50'	CURBED/SUB	ROCKINGHAM SUBDIVISION	7/1/2013			
BROOK ROAD	1.6	CO	1-21'	21	50'		OFF 95 TO MEADOW RD WEST	7/1/2013			
BROOKVIEW ROAD	0.8	CO	2-19'	19	50'		OFF SANDY SHORE FORT LO EST 2	7/1/2013			
BROWDER HOLLOW ROAD	1.6	CO	4-11'	18	50'		HWY 11W TO HARRISON RD	6/13/2013			35
BROWDER SCHOOL ROAD	0.2	CO	1-20.5'	31	50'		OFF HWY 11W AND BACK TO HWY 11	10/24/2012			

ROAD NAME	LENGTH MILES	COUNTY STATE AID	CLASS & WIDTH	BED WIDTH	RIGHT OF WAY	CURBED DE SUBDIVISION	LOCATION OF ROAD	SIGN REPLACE DATE	PAVEMENT	TILE	SPEED LIMIT APPROVED
BURL ANDERSON ROAD	0.2	CO	4-10.6'	10	30'		OFF OAKLAND NEAR MONORE	7/1/2013			
BURNETTE CIRCLE	0.4	CO	1-20'	20	50'		OFF EAST LEE HWY AN ENGLE RD	7/1/2013			
BUSTER BLVD	0.1	CO	4-12'	16	30'	DEAD END	OFF JIM CONNER OFF MARTEL RD	11/14/2012			
BUTTERMILK ROAD	5.1	SA	1-21'	28	50'		FROM OLD 95 TO KNOX CO LINE	7/1/2013			35
BUTTERMILK ROAD W	0.5	SA	1-28'	33	50'		FROM 321 TO ROANE CO LINE	7/1/2013			35
C											
C & C ROAD	0.2	CO	4-13'	13	30'	DEAD END	OFF HICKORY CREEK RD	7/1/2011			
CABE ROAD	0.5	CO	4-11.9'	11	30'	DE	OFF MORGANTON BWT CRAIGS/FIPP	7/1/2011			
CADDY DR	0.1	CO	1-25'	25	50'	SUBDIVISION	ROVERVIEW GOLF COURSE	7/1/2013			
CALDWELL ROAD	1.3	CO	3-15'	15	50'		FROM STEEKEE AT CO LINE MONORE	7/1/2013	2009		25
CALLOWAY CIRCLE	0.8	CO	1-26'	26	50'	CURBED	OFF MARTEL	11/14/2012	2012		
CALLOWAY DRIVE	0.5	CO	1-26'	26	50'	CURBED	MARTEL ESTATES	8/14/2013			
CALLOWAY ROAD	2.6	CO	3-16'	16	50'		FROM WEST LEE HWY TO FORK CR	7/1/2013	2010		35
CAMERON LANE	0.1	CO	1-22'	22	50'	CURBED DEAD END	OAKWOOD ESTATES TO DEAD END	8/1/2013			
CARDINAL VIEW COURT	0.1	CO	1-26'	26	50'	CURBED DEAD END	AVALON SUBD	8/1/2013			
CARDWELL CHAPEL ROAD	1.5	CO	4-14'	18	50'		HINES VALLEY NEAR WHEAT	8/20/2011			20
CARPENTER LOOP	1.1	CO	4-12.5'	12	30'		OFF PKWY NEAR NTL CAMPGROUND	9/1/2013			
CARTER DRIVE	0		-'				OFF ROBINSON SPRINGS TO CITY LIMITS	9/1/2013			
CARTER ROAD	0.4	CO	2-19'	19	50'		OFF BIG HILL RD OFF HWY 95	9/1/2013			
CARTER'S CHAPEL ROAD	1.3	SA	1-19'	23	50'		HINE VALLEY TO HWY 70 TO PAW	8/20/2011			35
CASEY LANE	0.1	CO	1-22'	22	50'	SUBDIVISION	OAKWOOD ESTATES TO DEAD END	9/1/2013			
CASSIDY COURT	0.25	CO	1-23.5'	23.5	50'	CURBED/SUB	OFF HWY70	10/1/2013			
CATTLEMAN'S DRIVE	0.2	CO	1-25'	25	50'		OFF RAWHIDE TRAIL IN N FORTY EST	11/14/2012			
CECIL DRIVE	0.5	CO	1-24'	24	50'		OFF WILLIAMSON DR IN INDUSTRIAL	10/1/2013			
CEDAR CIRCLE	0.6	CO	1-25'	25	50'	CURBED SUBDIV	OFF MARTEL CEDAR HILLS SUBD	2/1/2013			
CEMETERY ROAD	0.4	CO	3-16'	16	50'		OFF STEEKEE RD	10/1/2013			25
CHELSEA CIRCLE	0.1	CO	1-25'	25	50'	CURBED DEAD END	AVALON SUBD	10/1/2013			
CHEYENNE BLVD	0.4	CO	1-24'	24	50'	CURBED/SUB	OFF HWY70	10/24/2012			
CHILI LANE	0.1	CO	4-14'	14	50'		OFF POPLAR SPRINGS RD NEAR DAV	9/1/2011			
CHRISMAN ROAD	0.2	CO	1-25'	25	50'		OFF HWY 11E AT HIGHLAND PARK	10/24/2012			

ROAD NAME	LENGTH MILES	COUNTY STATE AID	CLASS & WIDTH	BED WIDTH	RIGHT OF WAY	CURBED DE SUBDIVISION	LOCATION OF ROAD	SIGN REPLACE DATE	PAVEMENT	TILE	SPEED LIMIT APPROVED
CIRCLE DRIVE	0.4	CO	1-24'	24	50'		OFF STEEKEE RD NEAR WATKINS	10/1/2013			
CLARKE ROAD	0.4	CO	2-18'	23	50'		OFF SPRING RD OFF HARRISON RD				
CLAY HOLLOW ROAD	1.1	CO	3-16.6'	16	50'		FROM BLUE SPRINGS TO ROANE CO	8/1/2011			30
CLEAR BRANCH ROAD N	0.5	CO	3-17'	17	50'		OFF 72S ACROSS FROM GET GOOD	10/1/2013			
CLEAR BRANCH ROAD S	0.3	CO	4-13'	13	30'		OFF 72 SOUTH	3/1/2013			
CLEAR COVE COURT	0.1	CO	1-24'	24	50'	CURBED DEAD END	OFF LAKE CREST RD	3/1/2013			
CLEAR MILL DR	0		1'				OAK CREEK SUBDIVISION				
CLIFF BRANCH BLVD	0		1'				OAK CREEK SUBDIVISION				
CLINCHVIEW DRIVE	0.1	CO	1-20'	20	50'		OFF HWY 321 N NEAR 140	9/1/2011			
CLOYD'S CREEK ROAD	0.2	CO	3-15'	15	30'		OFF MEADOW RD N NEAR GRYDER	3/1/2013			
CLUB DRIVE	0.4	CO	1-24'	24	50'	CURBED	FROM HUFFS FERRY N TO DEAD END	3/1/2013			25
COLUMBUS DRIVE	1.2	CO	1-20'	20	50'	CURBED	OFF HINES VALLEY	11/8/2011		6/1/2011	20
CONKINNON DRIVE	1.3	CO	1-24'	24	50'	CURBED	CONKINNON SUBDIVISION	3/1/2013			
CONNATSER RD	0.1	CO	4-11.6'	12	30'		OFF EAST COAST TELlico PKWY	8/1/2013			
COOK DRIVE	0.3	CO	4-15'	15	50'		FROM STEEKEE SCHOOL RD	8/1/2013			
COPE ROAD	0.2	CO	3-14'	14	30'		OFF 411 NEAR SHULTZ LN (GB)	8/1/2013			
CORINTH CHURCH ROAD	1.5	CO	3-16'	9	50'		FROM CALLOWAY TO STEEKEE	8/1/2013		9/1/2015	30
CORINTH ROAD	1.4	SA	1-20'	16	50'		STEEKEE RD TO STEEKEE SCHOOL	9/1/2013			25
CORNETT ROAD	0.421	CO	3-16'	22	50'		OFF HOTCHKISS VALLEY N HAPPY H	2/28/2012			
COULTER SHOALS CIRCLE	0.7	CO	2-19'	19	50'		OFF LAKELAND DR NEAR KNOX	10/25/2012			
COUNTY RD 298	0.2	CO	2-16.3'	16.3	50'		OFF ERIE INTO MONORE CO BLUE SPRINGS SIDE	2/28/2012			
COVE VIEW LANE	0.1	CO	1-23'	23	50'	CURBED DEADEND	OFF POINT HARBOR DR BEALS CH	9/1/2013			
COVENANT CIRCLE	0.4	CO	1-24'	24	50'	CURBED	OFF HWY 11E				20
COX ROAD	0.2	CO	3-17'	17	50'		FROM E LEE HWY TO WEBB DR	9/1/2013			
COYTEE ROAD	1.3	CO	2-18'	18	50'	DEADEND	OFF AXLEY CHAPEL TO DEAD END	9/1/2013			
CRAIGS CHAPEL RD	2.1	CO	4-12.6'	12.6	30'		HWY 70 E TO DE	9/1/2013			
CRANFIELD IANE	0.1	CO	3-1'	15	50'	CURBED DEADEND	OFF 70 E NEAR SMITH VALLEY RD	10/24/2012			
CREEKWOOD COURT	0.1	CO	1-24'	24	50'		OFF RIVER POINT DR	9/1/2013			
CRESCENT DRIVE	0.2	CO	2-18'	18	50'		FROM E LEE HWY TO DAILEY AVE	9/1/2013			
CRESS LANE	0.3	CO	3-17'	19	50'	DEADEND	OFF MARTEL RD	11/14/2012			
CRESTVIEW CIRCLE	0.6	CO	1-25'	25	50'	CURBED	MARTEL ESTATES	8/14/2013			

ROAD NAME	LENGTH MILES	COUNTY STATE AID	CLASS & WIDTH	BED WIDTH	RIGHT OF WAY	CURBED DE SUBDIVISION	LOCATION OF ROAD	SIGN REPLACE DATE	PAVEMENT TILE	SPEED LIMIT APPROVED
CRESTVIEW DRIVE	0.1	CO	2-18'	18	50'		OFF FORD RD	8/14/2013		
CROCK ROAD	0.9	CO	3-16'	25	50'		OFF LOUDON RIDGE TO SUGARLIMB	9/1/2011	2015	25
CRUZE ROAD	0.9	CO	1-22'	22	50'	DEADEND	OFF ANTIOCH CHURCH E	9/1/2013		
CUDDIE LANE	0.1	CO	3-17'	17	50'		OFF WEBB DRIVE	9/1/2013		
CUSICK CIRCLE	0.6	CO	2-19'	21	50'		OFF 11 NEAR OLD STAGE/JUNCTION	10/24/2012	2/15/2012	25
CUSICK LANE	0.1	CO	2-19'	21	50'	DEADEND	OFF CUSICK CIRCLE	10/24/2012		
D										
DAILEY AVE	1.1	CO	3-16'	16	30'		FROM BLAIR BEND DR TO WEBB DR	7/1/2011		
DAIRY LANE	0.3	CO	1-24'	30	50'	CURBED	OFF MUDDY CREEK (SILO ACRES)	8/14/2013		
DAVIS DAIRY ROAD	0.3	CO	1-26'	26	50'		OFF SUNNYSIDE N/REED SPRINGS	9/1/2013		
DAVIS DRIVE	0.1	CO	4-14'	14	30'		NEXT TO MIDWAY	10/1/2011		
DAVIS FERRY ROAD	2.8	SA	1-21'	16	50'		FROM VONORE RD TO PKWY	3/28/2012		35
DAVIS LANE	0.9	CO	2-18'	30	50'	DEADEND	OFF BUTTERMILK N OF 140	10/11/2011		
DAVIS RIDGE RD	0.4	CO	4-14'	16	50'		BROWDER SCHOOL TO LOUDON RID	9/1/2013		
DAWSON ROAD	0.8	CO	3-15'	15	50'		FROM ERIE RD INTO ROANE CO'	9/1/2013		30
DEADEND ROAD	0.5	CO	3-14'	14	50'		BEHIND BIMBOS	9/1/2013		
DEATON ROAD	0.3	CO	3-13'	13	30'		OFF BEALS CHAPEL RD	10/25/2012		
DEEP COVE LN	0.1	CO	4-12'	12	30'		REST CAMP RD TO DE	7/1/2011		
DEERFIELD COURT	0.1	CO	1-26'	26	50'	DEADEND	AVALON	9/1/2013		
DEERFIELD LANE	0.5	CO	1-26'	26	50'	CURBED DEADEND	OFF NORTHSORE DR TO KNOX	12/21/2011		
DERBY CHASE DRIVE	0.8	CO	1-22'	22	50'		OFF SUNNYSIDE	7/1/2013		
DEVYN LN	0.1	CO	1-23'	23	50'		HOLLAND TRAIL TO DE	8/12/2013		
DEWITT DRIVE	0.4	CO	3-15'	16	30'	DEADEND	OFF FORD RD	7/1/2013		20
DIXIE LEE CIRCLE	0.7	CO	3-17'	22	50'		OFF WHEELER DR NEAR JUNCTION	7/1/2013		
DIXIE LEE LANE	0.1	CO	1-29'	29	50'	DEADEND	OFF WHEELER DR NEAR JUNCTION	7/1/2013		
DIXIE MEADOWS DR	0.1	CO	1-26'	26	50'	CURBED/SUB	HARRISON LN TO DE	8/1/2011		
DIXON ROAD	0.7	CO	1-22'	22	50'		OFF OLD STAGE RD -KNOX CO	10/25/2012		
DOGWOOD LANE	0.1	CO	-16'	20	50'	DEADEND	OFF MIMOSA ST OFF FORD RD	7/1/2013		
DOGWOOD LANE E	0.1	CO	1-24'	24	50'	CURBED DEADEND	FROM OAKWOOD EST TO DEADEND	6/1/2013		
DONALDSON LIGHT LANE	0.2	CO	4-13.5'	13	30'	DEADEND	OFF ANTIOCH CH RD E NI ALEXANDER	6/1/2013		20
DONNA DRIVE	0.4	CO	3-16'	23	50'	DE	OFF HICKORY CREEK RD	7/3/2011		
DOTSON HILL ROAD	0.3	CO	4-10'	10	30'		FROM AXLEY CHAPEL TO DEADEND	6/1/2013		

ROAD NAME	LENGTH MILES	COUNTY STATE AID	CLASS & WIDTH	BED WIDTH	RIGHT OF WAY	CURBED DE SUBDIVISION	LOCATION OF ROAD	SIGN REPLACE DATE	PAVEMENT	TILE	SPEED LIMIT APPROVED
DOTSON ROAD	0.3	CO	4-10.5'	10	20'		BETWEEN MAPLE ST AND TRIGONIA	6/1/2013			
DOWNING COURT	0.1	CO	1-26'	26	50'	CURBED DEADEND	AVALON	5/1/2013			
DRIFTWOOD COURT	0.1	CO	1-24'	24	50'	CURBED DEADEND	MILLERS LANDING TO DEAD END	5/1/2013			
DRY BRANCH ROAD	0.3	CO	4-12'	12	30'		OFF POND CREEK RD NEAR 175	5/1/2013			
DRY RIDGE ROAD	1.7	CO	4-13'	13	30'		FROM DRY VALLEY TO ROBERSON S	5/1/2013			
DRY VALLEY ROAD	2.4	SA	1-21'	21	50'		OFF POND CREEK RD	2/12/2012			30
DUGGAN ROAD	0.1	CO	4-11'	11	30'	DEADEND	FROM HARMON TO DEADEND	8/14/2013			
DUNCAN ROAD	0.6	CO	4-13'	13	20'		OLD MIDWAY TO MUDDY CREEK	10/25/2012			25
DUNRIDGE LN	0.1	CO	1-27'	27	50'		OFF BLACKBERRY RIDGE	11/14/2012			
DUNSMORE ROAD	0.3	CO	4-13'	17	30'	DEADEND	OFF CARDWELL CHAPEL	9/2/2011			25
DUTTON ROAD	1.1	CO	2-19'	25	50'		OLD KINGSTON TO PINEGROVE/PROV	5/1/2013		12/1/2011	
E											
EAST COAST TELLICO PKWY	6.1	SA	1-24.9'	24	50'		HWY 411 TO AXLEY CHAPEL	12/28/2011			45
EASTER DRIVE	0.2	CO	3-16'	16	50'		BETWEEN VONORE AND SIMPSON	5/1/2013			
EASTER RIDGE ROAD	0.3	CO	3-17'	20	50'		OFF LAKEVIEW NEAR MARTEL	11/14/2012	2012		25
EATON VILLAGE TRACE	0.415	CO	20-20'	20	50'						
EBLEN LN	0.1	CO	1-24'	24	50'		TRADES DRIVE HARRISON HILLS				
EBLEN ROAD	0.2	CO	4-13'	22	30'		FROM DUTTON TO OLD KINGSTON	8/14/2013			25
ECHO HOLLOW ROAD	0.4	CO	2-18'	18	50'		FROM WHITE WING TO WILLIAMS F	8/1/2011	2012		
EDGE LANE	0.1	CO	4-10'	10	30'	DEADEND	FROM JACKSON BEND	5/1/2013			
EDITH LANE	0.5	CO	3-15'	20	50'		OFF HINES VALLEY/EATON FOREST	8/1/2011			25
EDWARDS SCHOOL ROAD	0.5	CO	3-15'	15	50'	DE	OFF JIM DYKE W OF PROSPECT	6/1/2013			
EL CAMINO LANE	0.4	CO	1-22'	22	50'	DEADEND	OFF WATT RD N OF 140	6/1/2013			
ELEVEN ESTATESDR	0.1	CO	1-18'	18	50'		ACROSS FROM CUSICK CIRCLE	10/24/2012			
ELIZABETH WAY	0.2	CO	1-22'	22	50'	SUBDIVISION DE	OFF CRUZE RD TO DEADEND	8/1/2011			
ELLIS ROAD	0.3	CO	2-19'	19	50'		FROM OLD 95 TO OUTER DRIVE	7/22/2013			
ENGLE ROAD	0.4	CO	2-19'	19	50'		E LEE HIGHWAY TO DEAD END	10/24/2012			
ERIE ROAD	2.6	CO	2-18'	18	50'		FORM CLAY HOLLOW TO MANTOOTH	9/1/2011			
ESSEX COURT	0.1	CO	4-11'	11	30'	SUBDIVISION	AVALON	6/1/2013			
EVERGREEN CIRCLE	0.2	CO	2-19'	24	50'		OFF RODNEY RD NEAR SCENIC DR	11/1/2013			
F											
FAIRVIEW DRIVE	0.1	CO	3-16'	18	50'	DEADEND	FROM FORD RD TO DEADEND	11/1/2013			20

ROAD NAME	LENGTH MILES	COUNTY STATE AID	CLASS & WIDTH	BED WIDTH	RIGHT OF WAY	CURBED DE SUBDIVISION	LOCATION OF ROAD	SIGN REPLACE DATE	PAVEMENT TILE	SPEED LIMIT APPROVED
FAIRVIEW ROAD	1.7	CO	1-20.5'	20	50'		OFF HWY 321 S	11/1/2013		35
FAIRWAY DRIVE	0.2	CO	1-24'	30	50'	CURBED	OFF HUFFS FERRY IN RIVERVIEW SUB	7/3/2011		
FALCON FIRE	0.1	CO	1-30'	30	50'	CURBED	AVALON	9/1/2013		
FIPPS LN	0.6	CO	3-15'	15	50'	DE	OFF MORGANTON TO DE	9/1/2013		
FISHER LANE	1.8	CO	3-15.5'	15	30'		AXLEY CHAPEL TO GLENDALE	9/1/2013		
FLATWOODS ROAD	1.6	CO	4-12'	12	30'		FROM HOLT TO NEW HOPE ERIE	7/6/2014	2016	
FOGHILL LN	0.2	CO	1-22'	22	50'	DE	HWY 321 N TO DE	9/1/2013		
FOOTHILLS RD	0.4	CO	1-30'	30	50'		OLD 95 TO DE LITTLE MNT ESTATES	7/22/2013		35
FORD ROAD	1.7	SA	1-20'	20	50'		OFF HWY 11E TO HWY 70	11/1/2011		25/35
FORE DRIVE	0.1	CO	1-24'	30	50'	CURBED	RIVERVIEW GOLF SUBDIVISION	10/1/2013		
FOREST HEIGHTS CIRCLE	1	CO	2-19'	22	50'		OFF MUDDY CREEK	10/25/2012		
FOREST HILLS DRIVE	0.1	CO	1-20'	20	50'		FROM FOREST HEIGHTS CIRCLE TO E	10/25/2012		
FORK CREEK ROAD	3	SA	2-19'	19	50'		WEST LEE HWY TO STEEKEE	3/7/2012		35/30
FORK ROAD	0.1	CO	3-16.5'	16	30'		MEADOW W TO BLOUNT CO LINE	10/1/2013		
FOSHEE ROAD	1.5	CO	3-16'	16	50'		BIG SANDY TO STOCKTON VALLEY	10/1/2013		30
FOSTER DRIVE	0.4	CO	1-26'	26	50'	CURBED	OFF MARTEL (MARTEL ESTATES E)	11/14/2012		
FOSTER ROAD	1.2	CO	2-19'	25	50'		LOUDON RIDGE TO BROWDER HOLLOW	10/1/2013		
FOUNTAIN HEAD COURT	0.1	CO	1-26'	26	50'	CURBED DEAD END	AVALON	10/1/2013		
FOUTE TOWN ROAD	0.2	CO	4-11'	18	50'	DEADEND	OFF MARTEL NEXT TO CEMETERY	10/1/2013		
FOX HUNTER ROAD	0.4	CO	3-17'	22	50'	DEADEND	OFF BEALS CHAPEL TO DEADEND			
FRANKLIN ESTATES LN	0.4	CO	1-25'	25	50'		GREEN BACK	12/28/2011		25
FRIENDSHIP ROAD	0.5	CO	2-18'	23	50'		OFF 321 N TO HWY 70	1/26/2012		20
FRIENDSVILLE ROAD	2.5	CO	2-17'	8	50'		321 S TO BIG HILL RD	10/1/2013		25
G										
GALLAHER ROAD	0.3	CO	4-11'	11	27'	DE	BIG SANDY TO DE	10/1/2013		
GALYON DRIVE	0.1	CO	4-13'	13	30'		HWY 11 TO BROWDER SCHOOL RD	10/24/2012		
GALYON ROAD	0.6	CO	4-12'	12	30'		POND CREEK NEAR DRY VALLEY	10/27/2013		
GAP ROAD	1.1	CO	3-17'	22	50'		OFF CORNETT	1/10/2012		
GARNETT HILL DR	0.2	CO	2-16'	16	50'	CURBED/SUB	Hwy 11 E to Deadend	9/1/2013		
GASTON ROAD	0.2	CO	4-13'	17	30'		FROM CORNETT RD	2/28/2012		25
GENTRY DRIVE	0.2	CO	3-16'	16	30'		FROM RAUSIN TO STEEKEE CREEK	12/2/2011		
GENTRY ROAD	0.8	CO	3-16'	16	30'		OFF HINES VALLEY to DEADEND	9/1/2013		

ROAD NAME	LENGTH MILES	COUNTY STATE AID	CLASS & WIDTH	BED WIDTH	RIGHT OF WAY	CURBED DE SUBDIVISION	LOCATION OF ROAD	SIGN REPLACE DATE	PAVEMENT	TILE	SPEED LIMIT APPROVED
GET GOOD HOLLOW ROAD	1.8	CO	3-17'	17	50'		OFF STEEKEE TO HWY 72 S	9/1/2013	2009		35
GETTYS ROAD	0.2	CO	4-12'	12	50'		WASHINGTON PIKE TO DE	3/17/2016			
GIFFIN CIRCLE	0.4	CO	1-25'	25	50'		OFF MATLOCK BEND EAST	9/1/2013			
GILBERT LANE	0.5	CO	3-14.5'	14.5	30'	DEAD END	OFF UNITIA RD	8/1/2011			20
GILES ROAD	0.2	CO	2-18.5'	18	50'		OFF TINNEL NEAR HIGHLAND PARK	10/24/2012			25
GLEN MAR DRIVE	0.4	CO	1-24'	24	50'	CURD-DE	OFF CONN KINION PT OFF PARRIS	9/1/2013			
GLENDAL COMMUNITY RD	1.5	CO	3-17'	17	50'		OFF 95 NEAR HWY 321 INERSECTION	9/1/2013			
GRANADA DR	0.346		1-1'		50'	SUBDIVISION					
GRANDVIEW DRIVE (LC)	0.3	CO	1-26'	26	50'	CURB	OFF MARTEL IN MARTEL SUBDIVI.	9/1/2013			
GRANDVIEW DRIVE (LO)	0.5	CO	4-14'	14	30'		GETGOOD HOLLOW	9/1/2013	2009		25
GREEN DRIVE	0.5	CO	1-23'	23	50'		STEEKEE CREEK TO GRIMES	8/1/2011			25
GRIFFITS KEEP COURT	0.2	CO	1-23'	23	50'	CURBED	E COAST PKWY TO DEADEND	9/1/2013			
GRIMES ROAD	1.9	CO	3-17'	17	50'		GREEN ACRES SUB TO CORINTH CH	9/1/2013	2010		35
GRUBB LANE	0.1	CO	4-14'	20	30'		OFF OVERLOOK NEAR OLD 95	12/27/2011			
GRUBB ROAD	0.8	CO	4-14'	20	50'		BUTTERMILK TO WOODLAWN	9/1/2013	2013		
GRYDER LANE	0.6	CO	2-19'	19	50'		OFF MEADOW W BT FORK/SHEETS H	4/1/2013			
GUNTER DR	0.05	CO	2-16'	16	50'	CURBED/SUB	Garnet Hill to Deadend	4/1/2013			
H											
HACKNEY CHAPEL ROAD	0.7	SA	4-13.5'	13.5	30'		FROM ANTIOCH E TO VINEYARD	4/1/2013			20
HALL ROAD	1	CO	1-22'	29	50'		PINE GROVE/PROV TO ROANE CO	8/1/2011		12/1/2011	30
HALL STREET	0.7	CO	3-16'	16	50'		FROM HWY 11E TO HIGHLAND PARK	7/1/2013			
HAMMONTREE LANE	0.3	CO	4-11'	17	30'		OFF BROOKRD	7/1/2013			
HAPPY HOLLOW ROAD	2.7	SA	3-17'	28	50'		FROM OLD 95 TO HOTCHKISS VAL	7/22/2013	2013		30
HARBOR POINT COURT	0.1	CO	1-24'	24	50'	CURB-DE	LAKECREST DR TO DE millERS LAN	7/1/2013			
HARBOUR PLACE	0.1	CO	1-23'	23	50'	CURB-DE	POINT HARBOR SUBDIVISION	7/1/2013			
HARBOUR VIEW DRIVE	0.7	CO	1-25'	28	50'	CURB	OFF BEALS CHAPEL	7/1/2013			
HARDIN DRIVE	0.4	CO	2-18'	22	50'		HARDIN ESTATES OFF MARTEL	11/14/2012			25
HARMON LANE	0.2	CO	1-20'	25	50'	DEADEND	OFF 321N	9/24/2012			20
HARRIS ROAD	1.5	CO	3-17'	17	50'		POND CREEK TO WASHINGTON PK	6/1/2013			
HARRISON BEND	1	CO	2-17.9'	17.9	50'		W FORT HILL TO DE	6/1/2013			30
HARRISON CEMETERY	0.4	CO	4-10'	10	30'		HARRISON RD	6/1/2013			
HARRISON LANE	1	CO	3-14'	19	50'		OFF HWY 70 & 11 TO JUNCTION	7/1/2011	2016		25
HARRISON RD	0.5	CO	3-15'	15	30'		FROM HARRISON LN TO KNOX LINE	10/24/2012			

ROAD NAME	LENGTH MILES	COUNTY STATE AID	CLASS & WIDTH	BED WIDTH	RIGHT OF WAY	CURBED DE SUBDIVISION	LOCATION OF ROAD	SIGN REPLACE DATE	PAVEMENT	TILE	SPEED LIMIT APPROVED
HARRISON ROAD	2.4	CO	3-14'	27	50'		OFF 95	12/12/2011			
HARVEY RD	0.2	CO	3-14'	27'	50'		OFF NORTHSORE DR TO KNOX	10/25/2012			
HATLEY DRIVE	0.3	CO	4-11'	15	30'	DEADEND	FROM HWY 11 TO DEAD END	10/24/2012			
HATTERAS CR	0.5	CO	1-23.8'	23.8	50'	CURB/SUB	ROCKINGHAM SUBDIVISION	8/1/2013			
HEAPE RD	0.2	CO	4-10'	10	30'		SIMPSON TO DE	8/1/2013			
HEATHER LANE	0.1	CO	1-20'	22	50'	DEADEND	OFF SIMPSON RD				
HEATON ROAD	0.3	CO	4-13'	14	30'	DE	NTL CAMPGROUND TO DEADEND	8/1/2013			
HEWINS ROAD	0.3	CO	4-12'	15	30'	DE	SHAW FERRY NEAR SIMPSON E	10/25/2012			
HICKORY CREEK ROAD	2.6	SA	1-21'	28	50'		OFF HWY70	7/1/2011		12/1/2011	35-30-15
HICKORY VALLEY ROAD	0.4	CO	1-20'	20	50'		FROM 321 S TO UNITIA RD	8/1/2011			
HIDDEN OAKS DR	0.3	CO	1-24'	24	50'		OFF LENORE DR	8/14/2013			20
HIDDEN VALLEY LANE	0.1	CO	3-16'	20	50'	DE	FORD RD				20
HIDDEN VALLEY ROAD	0.1	CO	3-16'	20	50'		OFF TOWN CREEK ON FORD RD	8/1/2013			20
HIGHLAND AVENUE	0.8	CO	4-12'	12	30'		STEEKK RD	8/1/2011			
HIGHLAND PARK DRIVE	0.4	CO	1-23'	23	50'		321 TO HWY 11	8/1/2011			
HILLSBOROUGH LANE	0.2	CO	1-22'	22	50'		FROM MORTON RD TO DEADEND	10/25/2012			
HILLTOP DR	0.5	CO	1-24'	24	50'		OFF HWY 11 NEAR LENOIR CITY	9/1/2011			25
HINES VALLEY ROAD	5.9	SA	1-26'	24	50'		OFF HWY 70	8/1/2013			30-45
HIRST CIRCLE	0.7	CO	1-24'	24	50'	CURBED	MAHLON PLACE SUBDIVISION	10/24/2012			
HOFFMAN DRIVE	0.2	CO	4-11'	17	50'		OFF OUTER DR TO ELLIS	7/22/2013			
HOFFMAN LANE	0.1	CO	4-11'	17	30'		OFF SNODDERLY	7/22/2013			
HOLBROOK AVENUE	0.2	CO	1-22'	30	50'		ACROSS FROM FRIENDSHIP/321	7/22/2013			25-35
HOLLAND TRAIL	0.7	CO	2-19'	23	50'	SUBDIVISION	HARDIN ESTATE	10/25/2012			25
HOLLYLEAF LN	0.051		1-'		50'	SUBDIVISION					
HOLT ROAD	0.6	CO	3-17'	17	50'		OFF STOCKTON VALLEY TO OAKLA	9/1/2011	2009		
HOPE CREEK ROAD	0.9	CO	3-16'	16	50'	DE	OFF BUTTERMILK NEAR DAVIS LN	9/1/2011			25
HOTCHKISS VALLEY LANE	0.2	CO	1-25'	30	50'	DE	NEAR SUGAR LIMB RD	8/14/2013			
HOTCHKISS VALLEY ROAD E	4.6	SA	1-20'	33	50'		FROM OLD 95 TO PINE GROVE/PROV	7/22/2013	2012	12/1/2011	35
HOTCHKISS VALLEY ROAD W	1.7	CO	1-20'	29	50'		SOUTH SIDE OF INTERSTATE	8/13/2013	2016		45
HOUKROAD	0.2	CO	4-'	20	50'	DE	OFF HINES VALLEY	9/1/2011			
HUBBARD ROAD	1.8	CO	3-16'	36	50'	DE	LOUDON RIDGE RD	9/1/2013			
HUFFS FERRY ROAD N	1.8	CO	1-20'	35	50'		HOTCHKISS VALLEY TO RIVER	9/1/2013			35
HUGHES ROAD	0.2	CO	1-20'	20	50'		FROM APPLEBY RD TO DE	9/1/2013			
HUNTSVILLE HOLLOW ROAD	1.1	CO	4-16'	21	30'		OFF HWY 11 NEAR W LENOIR CITY	9/1/2011			
HUTTON ROAD	0.6	CO	3-15'	15	30'		OFF 95 S NEAR 411	9/1/2013			
INDEPENDENCE LANE	0.1	CO	4-12'	14	30'		MARTEL RD TO DEADEND	8/1/2011			

ROAD NAME	LENGTH MILES	COUNTY STATE AID	CLASS & WIDTH	BED WIDTH	RIGHT OF WAY	CURBED DE SUBDIVISION	LOCATION OF ROAD	SIGN REPLACE DATE	PAVEMENT	TILE	SPEED LIMIT APPROVED
INTERSTATE LANE	0.6	CO	3-16'	26	50'	DE	ACROSS FROM HOTCHKISS V WEST	8/13/2013	2015		25
IRENE LANE	0.3	CO	1-24'	24	50'		RITCHEY RD TO DEAD END	7/1/2013			
J											
JACKSON BEND ROAD	1.5	CO	2-19.5'	19	50'		OFF 321 S NEAR DAM	7/1/2013	2011		
JACKSON CEMETERY ROAD	0.4	CO	2-18'	18	50'		PWKY TO DEAD END	6/1/2013			
JACKSON FERRY ROAD	1.6	CO	3-16.5'	16	50'		FROM 95S OF NTL CAMPGR TO PKY	6/1/2013			25
JACOBS ROAD	0.5	CO	4-10'	10	30'	DEAD END	NEAR NT ZION CHURCH	6/1/2013	2009		15
JAMES DRIVE	0.3	CO	1-26'	26	50'	CURB -DE	OFF AVERY CR	11/12/2012			
JAMES RIDGE RD	0.5	CO	1-24'	24	50'	SUBDIVISION	DRY VALLEY TO DEADEND	11/1/2013			
JESSIE LANE	0.2	CO	1-27'	27	50'	CURB	OFF MISTY RIDGE OFF VIRTUE	11/14/2012			
JIM CONNER ROAD	0.2	CO	4-12'	16	30'	DE	OFF MARTEL BETWEEN AVERY/HAR	11/14/2012			15
JIM DYKE ROAD	1.5	CO	3-17'	17	50'		PROSPECT CH TO STOCKTON VAL	11/1/2013			
JIM HARTSOOK DR	0.1	1-23'	-23'	50	50'		ROGERS CIRCLE TO DE	11/1/2013			
JOHNSON CHURCH ROAD	0.3	SA	3-16'	16	50'		BLUE SPRINGS TO ROANE CO	8/1/2011			
JONES RD	1	CO	2-17'	17	50'		321 TO ROANE CO LINE	9/1/2013	2013		30
JULIP LANE	0.2	CO	2-18'	18	50'		FROM DERBY CHASE TO DEADEND	9/1/2013			
K											
KAGLEY DR	0.1	CO	4-11'	11	30'		LEE HI ST TO DE	7/1/2013			
KASH RD	0.4	CO	4-12'	12	30'	DEADEND	OFF BIRD RD	7/1/2013			
KEATON ROAD	0.3	CO	4-10'	10	20'	DE	OFF UNITIA RD	8/1/2011			
KEENER LANE	0.3	CO	4-12'	12	20'	DE	OFF LAKELAND DR NEAR SUBDIVIS	10/25/2012			
KENNY BROOK LANE	0.2	CO	4-10.5'	15	30'		OFF BROOK RD E OF HAMMONTREE	8/1/2013			
KERRST	0.1	CO	4-14'	14	30'		OFF NEWTON RD	8/1/2011			
KEVIN LANE	0.3	CO	1-24'	24	50'	CURBED	FROM HWY 11 TO DEAD END	11/21/2011			
KIMBRELL ROAD	0.7	CO	4-12'	12	30'		BIG HILL RD TO DEADEND	8/1/2011	2012		20
KIMERSON COURT	0.1	CO	1-27'	27	50'	CURBED	AVALON	8/1/2011			
KING ROAD	0.8	CO	3-15'	15	50'		NTL CAMPGROUND TO BELLVIEW	8/1/2012			
KINSER LANE	0.1	CO	3-16'	16	50'		OFF 411 TO RUDD RD	9/1/2013			
KISER LANE	0.3	CO	3-15'	15	50'	DE	FROM KISER RD TO DE	11/1/2013			
KISER ROAD (LO)	1.1	CO	3-15'	15	50'		FROM REED SPRINGS TO RAUSIN	11/1/2013			
KISER STATION ROAD (GB)	0.8	CO	3-15'	15	50'		FROM UNITA TO SR321	8/1/2011			
KYKER RD	0.1	CO	4-12'	12	30'		411 TO DE				
L											
LAKE COVE ROAD	0.3	CO	1-24'	24	50'	CURBED	OFF MILLER RD	11/1/2013			

ROAD NAME	LENGTH MILES	COUNTY STATE AID	CLASS & WIDTH	BED WIDTH	RIGHT OF WAY	CURBED DE SUBDIVISION	LOCATION OF ROAD	SIGN REPLACE DATE	PAVEMENT	TILE	SPEED LIMIT APPROVED
LAKE CREST DRIVE	1	CO	1-24'	24	50'	CURBED	OFF RIVER POINT DR				
LAKE DRIVE	0.7	CO	2-19'	19	50'	DE	OFF MATLOCK BEND E	12/12/2011			25
LAKE FOREST DRIVE	0.2	CO	1-21'	21	50'	DE	OFF LAKELAND	11/1/2013			
LAKE HARBOUR DRIVE	0.4	CO	1-24'	24	50'	CURB-DE	OFF LAKE CREST (MILLERS LAND)	11/1/2013			
LAKE POINT DRIVE	0.1	CO	2-18'	18	50'	CURB -DE	OFF WILKERSON OFF PALMER	10/25/2012			
LAKELAND DRIVE	2.7	SA	1-20'	21	50'		OFF BEALS CHAPEL TO KNOX CO	10/25/2012			35
LAKELAND FARMS ROAD	0.4	CO	4-12'	14	30'	DE	E OF LAKE FOREST DRIVE	10/25/2012			
LAKESIDE DRIVE	1.4	CO	2-18'	18	50'		OFF BEALS CHAPEL TO PHELPS RD	10/25/2012			
LAKEVIEW ROAD	1.7	CO	1-23'	23	50'		MARTEL TO BEALS CHAPEL	11/1/2013			35
LAKEWOOD DRIVE	0.6	CO	3-16'	16	50'	DE	OFF MATLOCK BEND E	12/12/2011			
LANE ROAD	0.2	CO	3-16'	17	30'	DE	OFF 11 NEAR FORD RD	12/8/2011			
LARUE ROAD	0.1	CO	3-16'	17	30'		E LEE HWY TO BURNETT CR	10/24/2012			
LAURA LANE	0.1	CO	4-13.5'	13	30'		OFF UNITIA NEAR BLOUNT	8/1/2011			
LEE HI LANE	0.1	CO	2-18'	21	50'		OFF 11 E OF HALL ST TO DEADEND	11/1/2013			
LEE HI STREET	0.2	CO	3-15'	15	50'		HWY 11E TO DE	7/1/2011			
LEE SHIRLEY ROAD	0.2	CO	1-20'	20	50'		FROM TRIGONIA TO BLOUNT	2/2/2012			
LEEPER PARKWAY	0.2	CO	1-26'	26	50'	CURB	OFF 11 TO AVERY ST	10/24/2012			
LEEPERS FERRY ROAD	0.5	CO	1-23'	23	50'		OFF ROAX NEAR BLOUNT	11/1/2013			25
LENNOX COURT	0.1	CO	1-26'	26	50'	CURB -DE	AVALON	11/1/2013			
LENORE DRIVE	0.1	CO	1-26'	26	50'	CURB	FORT LOUDON ESTATES	8/13/2013			
LEONA DRIVE	0.3	CO	1-21.5'	21	50'	SUB/CURBIDE	OFF SCENIC DR NEAR DAM 321 S	11/1/2013			
LETTERMAN ROAD	0.1	CO	4-14'	28	50'		HWY 70 NEAR 175 OVERPASS	10/24/2012			
LINDER LANE	0.1	CO	1-24'	24	50'	CURB-DE	OFF HWY 70 NEAR MUDDY CREEK	10/24/2012			
LINGENFELTER LANE	0.1	CO	1-20'	20	50'	CURB -DE	OFF PINECREST TO DEADEND	10/24/2012			
LITTLE MOUNTAIN LANE	0.5	CO	1-26'	26	50'	SUB/CURBIDE	LITTLE MNT ESTATES	11/1/2013			
LITTLE SHUBERT ROAD	0.1	CO	4-11'	11	30'	DE	OFF JIM DYKE	11/1/2013			
LITTLE VALLEY ROAD	1.8	CO	3-17'	17	50'		OFF POPLAR SPRINGS N/DAVIS FER	11/1/2013	2013		
LITTLETON DR	0.2	CO	3-16'	16	50'	DE	72S TO DEADEND	12/1/2013			
LLOYD LN	0.1	CO	1-24'	24	50'		SHARP ESTATES	12/1/2013			
LONG COVE COURT	0.3	CO	1-24'	24	50'	CURB -DE	OFF LAKE COVE RD	12/1/2013			
LONG ROAD	0.2	CO	3-'	16	50'		OFF HACKNEY CHAPEL	12/1/2013			
LOU GODDARD LANE	0.3	CO	3-17.5'	18	50'		FORM TARWATER TO BLOUNT CO	11/22/2011	2011		30
LOUDON RIDGE ROAD	2.6	SA	2-19'	31	50'		OFF SUGARLIMBI HARRISON RD	7/22/2013			
LUCY LANE	0.1	CO	4-13.6'	13	30'		OFF NICHOLS RD	12/1/2013			
LYNN ROAD	1.3	CO	3-16'	16	50"		OFF STOCKTON VALLEY	8/1/2011	2011		25
LYNN WOOD DRIVE	0.7	CO	1-20'	20	50'		N TRIGONIA TO LEE SHIRLEY RD	2/2/2012			30

ROAD NAME	LENGTH MILES	COUNTY STATE AID	CLASS & WIDTH	BED WIDTH	RIGHT OF WAY	CURBED DE SUBDIVISION	LOCATION OF ROAD	SIGN REPLACE DATE	PAVEMENT	TILE	SPEED LIMIT APPROVED
M											
MALONE ROAD (LC)	0.9	SA	3-17'	17	50'		OFF HINES VALLEY	8/1/2011			30
MALONE ROAD (LO)	1.2	SA	3-16'	16	50'		HWY 72S TO WATKINS	9/1/2013	2009		25
MANIS ROAD	0.6	CO	3-15.5'	17	50'		OFF 321 BETWEEN EATONS & 140	10/1/2013	2011		
MAPLE HILL ROAD	1.4	SA	1-20'	20	50'		OFF DAVIS FERRY RD	10/1/2013			35
MAPLE HILLS LANE	0.4	CO	1-24'	24	50'	CURBED	MAPLE HILL HEIGHTS SUBDIVISION	10/1/2013			
MAPLETREE LANE	0.1	CO	1-24'	24	50'	CURB -DE	MARTEL/OAKWOOD ESTATES	10/1/2013			
MARBLE BLUFF ROAD	1.3	SA	1-24'	24	50'		OFF 72 N	10/1/2013			30
MARKWOOD ROAD	1	CO	2-20'	20	50'		FROM WADE RD TO MONORE CO	10/1/2013	2009		30
MARTEL ROAD	4.2	SA	1-21'	21	50'		FROM 11 E NEAR 321 TO KNOX CO	1/10/2012			35/45
MASHBURN DRIVE	0.4	CO	4-13'	13	30'	DE	OFF BEALS CHAPEL Nt LAKELAND	10/25/2012			20
MATLOCK BEND ROAD	4.7	CO	3-17'	17	50'	DE	FROM 72 AT TN RIVER	9/1/2013	2012	12/8/2011	20
MATLOCK BEND ROAD E	1.9	CO	3-16'	16	50'		FROM RIVER RD TO CORPRATE PARK	12/12/2011	2012		
MATLOCK ROAD	0.6	CO	3-17'	19	50'		WILLIAMS FERRY TO ECHO HOLLOW	12/1/2013			
MATLOCK SHORES ROAD	0.25	CO	4-10'	10	30'		FROM RIVER RD TO CORPRATE PARK	12/1/2013	2016		
MATLOCK TRAIL	0.3	CO	4-14.5'	16		DE	2ND LEFT OFF MATLOCK BEND	12/1/2013			20
MAYO ROAD	0.8	CO	4-14'	14	30'		OFF 72 S NEAR VILLIAGE	12/1/2013			25
MCDANIEL LANE	0.2	CO	3-16'	20	50'	DE	OFF FORD RD NEAR MIMOSA	12/1/2013			
MCGHEE ROAD	0.6	CO	3-15'	15	30'		NILES FERRY TO TRIGONIA	2/2/2012			20
McKAYMIE LANE	0.1	CO	1-24'	24	50'		AMBERLY MEADOWS	12/1/2013			
MCKELVEY ROAD	0.7	CO	3-15'	15	30'		OFF PKWY NEAR COYTEE	2/1/2013			
MEADOW DRIVE	0.3	CO	1-26'	26	50'	CURBED	FROM CRESTVIEW CR MARTEL SUB	8/13/2013			
MEADOW ROAD	2.6	SA	1-20.5'	20	50'		OFF MEADOW W TO BLOUNT CO	2/1/2013	2013		30
MEADOW ROAD W	2.7	SA	2-19.5'	19	50'		HWY 321 S AT BLOUNT CO LINE	2/1/2013	2012		30
MEADOW WALK LN	0										
MEALER ROAD	0.6	CO	2-19'	19	50'		OFF 70 TO HINES VALLEY	8/1/2011			
MERILLOT COURT	0.1	CO	1-23'	23	50'	CURBEDISUBDI V	VINEYARD COVE SUBDIVISION	8/1/2011			
MIDWAY ROAD	0.8	CO	3-17'	19	50'		OFF 11 S OF JUNCTION	8/1/2011			
MILLER ROAD	0.3	CO	1-24'	24	50'	CURBED	OFF BEALS CHAPEL TO	8/1/2011			25
MILLERS COVE LANE	0.3	CO	1-24'	24	50'	CURBED	OFF STEEKEE RD NEAR FORK CREEK	8/1/2011			
MIMOSA STREET	0.1	CO	3-16'	20	50'	DE	OFF FORD RD	2/1/2013			
MISTY RIDGE DRIVE	0.3	CO	1-27'	27	50'	CURBED	OFF VIRTUE E OF MUDDY CREEK	11/14/2012			
MISTY RIDGE WAY	0.3	CO	1-24'	24	50'	CURBED	OFF VIRTUE E OF MUDDY CREEK	11/14/2012			

ROAD NAME	LENGTH MILES	COUNTY STATE AID	CLASS & WIDTH	BED WIDTH	RIGHT OF WAY	CURBED DE SUBDIVISION	LOCATION OF ROAD	SIGN REPLACE DATE	PAVEMENT	TILE	SPEED LIMIT APPROVED
MISTY VIEW DRIVE	0.2	CO	1-24'	24	50'	CURBED	OFF RIVERVIEW DR NEAR HUFF FERRY	11/14/2012			
MOATSWELL RD	0.2	CO	3-15'	15	30'		STEEKEE CREEK TO MONORE	2/1/2013			
MONTCREST DRIVE	0.2	CO	3-15'	15	30'	SUBDIVISION	UTILE MOUNTAIN ESTATES DEND	7/22/2013			
MONTEICELLO DRIVE	0.1	CO	1-24'	24	50'		FOOTHILLS RD TO DEADEND	7/22/2013			
MONTERY DRIVE	0.3	CO	1-24'	24	50'		1ST LEFT OFF CORPORATE PARK	10/1/2013			
MONTOOTH ROAD	0.5	CO	3-15.6'	16	50'		FROM OAKLAND BACK TO ERIE	10/1/2013			
MONTVIEW ROAD	0.7	CO	1-25'	25	50'		OFF 321 N NEAR MANIS	7/1/2013			35
MONUMENT STREET	0.1	CO	4-12'	12	20'		OFF 11 E	7/1/2013			
MOONRUN LN	0.1	CO	4-10'	10	30'		OFF HAMMONTREE	7/1/2013			
MORGANTON CEMETERY RD	0.5	CO	1-22'	22	50'		FROM E COAST PKWY	7/1/2013			
MORGANTON ROAD	4.2	SA	1-20.5'	20	50'		BLOUNT TO PKWY	12/12/2011		5/12/2014	
MORTON LANE	0.2	CO	4-14'	14	30'	DE	OFF MORTON RD N/ VIRTUE	10/25/2012			
MORTON ROAD	1.3	CO	4-14'	16	50'		FROM MARTEL TO VIRTUE N/KNOX	10/25/2012			
MOSS ROAD	0.8	CO	2-18'	18	50'		OFF BLUE SPRINGS /MCMINN CO	9/1/2011	2011		30
MOUNTAIN CREST LN	0.2	CO	1-25'	25	50'		OFF PETERSON TO FRANKLIN EST	7/1/2013			
MOUNTAIN VIEW ROAD	0.5	CO	1-25.5'	24	50'	SUB/CURBIDE	OFF SPRING OFF HARRISON	7/8/2011			25
MT. ZION CHURCH ROAD	0.5	CO	3-16'	16	50'		FROM DAVIS FERRY TO MAPLE HILL	8/1/2011	2009		25
MUDDY CREEK ROAD	1.4	SA	1-23'	26	50'		FROM MARTEL TO HWY 11	10/1/2011			35
MURRY'S CHAPEL ROAD	0.9	CO	3-17'	17	50'		FROM OAKLAND TO MONROE	9/1/2013			35
MYERS ROAD (LC)	0.5	CO	3-17'	17	50'		TOWN CREEK W TO SIMPSON	9/1/2013	2015		
MYRTLE ROAD	0.4	CO	4-13'	13	30'		OFF RITCHIE TO DEAD END	1/26/2012			
N											
N WILKERSON ROAD	0.2	CO	1-19'	19	40'	CURBED	OFF BEALS CHAPEL	10/24/2012			
NATIONAL CAMPGROUND RD	1.6	SA	1-24.3'	24	50'		FROM 95 TO PKWY	10/1/2013			35
NEELEY ROAD	0.1	CO	4-10'	12	20'	DE	OFF 11 E NEAR SHAW FERRY	10/24/2012			
NESS LANE	0.3	CO	4-12.6'	12.6	30'		FROM 95 TO HAMMONTREE	10/1/2013			
NEW HOPE ROAD	2.3	CO	2-18'	18	50'		FROM POND CREEK TO MONROE	2/28/2012			
NEW MACEDONIA ROAD	0.2	CO	2-18'	18	50'		OFF STEEKEE INTO MONROE	9/1/2013			
NEWBERRY DRIVE	0.5	CO	3-17'	17	50'		OFF YEDEAR RD NORTH END	9/1/2013			
NEWTON ROAD	0.2	CO	3-17'	17	50'		BETW/HIGHLAND AVE/RIVERVIEW RD	8/1/2011			
NICHOLS ROAD WITH 200'EX	0.4	CO	4-13'	14	30'	DE	OFF NORTSHORE DR TO KNOX	10/25/2012			20
NILES FERRY ROAD	2.1	CO	1-20'	20	50'		FROM 411 BACK TO 411	2/2/2012			30
NORTH HOLSTON DRIVE	0.4	CO	3-17'	17	50'		OFF 321 S RUNS PARALLLEL TO 321	9/1/2013			
NORTH TRIGONIA ROAD	2.5	CO	1-20'	20	50'		411 S TO TRIGONIA	2/14/2012			30
NORTHSHORE DRIVE	2.1	SA	1-21'	23	50'		lenoir city to knox county line (beals chapel)	10/25/2012			

ROAD NAME	LENGTH MILES	COUNTY STATE AID	CLASS & WIDTH	BED WIDTH	RIGHT OF WAY	CURBED DE SUBDIVISION	LOCATION OF ROAD	SIGN REPLACE DATE	PAVEMENT	TILE	SPEED LIMIT APPROVED
NORTHVIEW DRIVE	0.3	CO	1-26.5'	27	50'	CURB/DE	OFF OLD 9S/NORTHVIEW ESTATES	7/22/2013			
O											
OAK CHASE BLVD	1.6	CO	1-25'	25	50'	SUB/CURB	OFF 70 AVALON SUB	12/28/2011			
OAK GROVE ROAD	0.7	CO	1-21'	21	50'	DE	OFF HOTCHKISS VALLEY	5/31/2012			
OAKLY GLENN LANE	0.2	CO	1-24'	24	50'	CURBED	SUB	8/1/2013			
OAKWOOD ESTATES DRIVE	0.8	CO	1-'	24	50'	CURBED DE	OFF MARTEL	8/1/2013			25
OLD BAILY ROAD	0.2	CO	4-11'	11	20'	DEADEND	OFF BEALS CHAPEL	10/25/2012			
OLD FARM ROAD	0.4	CO	1-25'	25	50'	CURB/SUB	OFF COLUMBUS DR	8/1/2011			
OLD GREENBACK ROAD	0.7	CO	3-16.5'	16	50'		OFF 321 S ACROSS FROM SCENIC DR	8/1/2013		7/1/2011	
OLD HICKORY LN	0		1-'				JACKSON CROSSING SUBDIVISION				
OLD HOLLOW ROAD	0.8	CO	3-17'	17	50'		FROM VONORE RD TO BRANCH RD	9/1/2013			
OLD HWY95	2.4	SA	1-23'	23	50'		FROM 9TH AVE TO HWY 70	7/22/2013	2013		
OLD KINGSTON ROAD	2.4	SA	1-23.5'	30	50'		FROM HOTCHKISS VALLEY W/ROANE	9/1/2013		12/1/2011	
OLD LEE HWY	0.4	CO	2-18'	18	50'		FROM W LEE TO MONORE CO	9/1/2013			30
OLD MCTEER RD	0.2	CO	4-10'	12	20'		WADE RD E TO DEADEND	9/1/2013			
OLD MIDWAY ROAD	1.1	CO	3-17'	17	50'		FROM 11 E TO MUDDY CREEK	10/24/2012		12/1/2011	30
OLD NILES FERRY PIKE	0.1	CO	1-20'	20	50'		FROM THOMPSON BRIDGE TO BLOUNT	9/1/2013			
OLD SINKING CREEK ROAD	0.6	CO	4-12.5'	12	20'		FROM MORGANTON TO BROOK	10/1/2012			
OLD SPEARS ROAD	0.3	CO	4-13'	14	30'	DE	OFF BEALS CHAPEL TO DEADEND	10/25/2012			20
OLD STAGE ROAD	0.9	CO	2-18'	20	50'		OFF 11 NEAR DIXIE LEE JUNCTION'	9/11/2011			25
OLD STEEKEE RD	0.15	CO	4-14.6'	14.6	50'		STEEKEE TO STEEKEE RD	9/1/2013			
OLD SUGAR LIMB ROAD	1.8	SA	2-19'	28	50'		FROM SUGARLIMB LOOPS BACK	7/1/2013	2015		
OLD SWEETWATER CH RD	0.3	CO	1-19'	19	50'		FROM WASHINGTON PIKE TO CO LINE	8/1/2013			
OODYROAD	0.4	CO	4-13'	13	50'		OFF VONORE RD	9/2/2011			
ORCHARD DR	0.1	CO	1-24'	24	50'	CURBED	SIL0 ESTATES SUBDIVISION	8/1/2013			
OREN WHITE ROAD	0.3	CO	4-11'	11	30'	DEADEND	FROM CARTERS CHAPEL TO DE	11/7/2011			
OSPREY COVE COURT E	0.2	CO	1-'	24	50'	CURBED-DE	MILLERS LANDING	3/1/2013			
OSPREY COVE COURT W	0.1	CO	1-22'	22	50'	CURBED	MILLERS LANDING	3/1/2013			
OTTER LANE	0.1	CO	1-24'	24	50'	CURBED-DE	MILLERS LANDING	7/1/2013			
OUTER DRIVE	0.5	CO	1-20'	24	50'		FROM 321 N NEAR SHAW FERRY/95	7/22/2013			35
OVERLOOKLN	0.2	CO	3-14'	14	30'		00 GRUB OFF OLD95	7/22/2013			
OWNBY ROAD	0.1	CO	4-13'	13	20'		FROM NILES FERRY TO BLOUNT	12/22/2011			

P

ROAD NAME	LENGTH MILES	COUNTY STATE AID	CLASS & WIDTH	BED WIDTH	RIGHT OF WAY	CURBED DE SUBDIVISION	LOCATION OF ROAD	SIGN REPLACE DATE	PAVEMENT	TILE	SPEED LIMIT APPROVED
PALMER DRIVE	0.6	CO	3-14'	15	30'	DE	OFF LAKELAND BETIKEENERIWILKERSC	10/25/2012			
PAR DRIVE	0.1	CO	1-24'	24	50'	CURBED	RIVERVIEW GOLF SUBDIVISION	12/1/2013			
PARDUE LANE	0.4	CO	4-10'	12	30'	DE	OFF 11 E ACROSS FROM NEELEY	11/7/2011			20
PARKWAY DRIVE	0.3	CO	1-24'	24	50'	SUB	OFF 321N EATONWOOD SUBDIVISION	8/13/2013			25
PARRIS DRIVE	1.7	CO	2-19'	20	50'		OFF BEALS CHAPEL TO TWIN COVE	10/25/2012			
PATE ROAD	0.2	CO	4-13'	13	30'		OFF 321 S NEAR 95 INTERSECTION	12/1/2013			
PAW PAW PLAINS ROAD	0.8	SA	3-16'	16	50'		FROM HWY 70 NEAR ROANE CO	12/1/2013			30
PEACHTREE STREET	0.1	CO	4-12'	12	30'		FROM DAILEY AVE TO WEBB DR	12/1/2013			
PEBBLE COURT	0.045	CO	1-24'	24	50'		Stonebrook subdivision HWY 70				
PEMBROOK COURT	0.1	CO	1-26'	26	50'	CURB-DE	AVALON SUBDIVISION	12/1/2013			
PERKLE ROAD	0.6	CO	4-14.5'	14	30'		FROM FRIENDSVILLE TO MEADOW W	5/30/2012			
PETERSON ROAD	1.8	CO	2-18.5'	18	50'		FROM PKWY TO SINKING CREEK	12/28/2011			35
PHELPS ROAD	0.9	CO	2-18'	25	50'		OFF BEALS CHAPLE TO LAKESIDE	10/25/2012			30
PHILLIPS ROAD	0.5	CO	2-18'	18	50'	DE	OFF HINES VALLEY	11/8/2011			20
PICKLE ROAD	0.4	CO	4-14'	21	30'	DEAD END	OFF HALL RD	12/1/2013			
PINE GROVE CIRCLE	0.4	CO	1-17'	17	50'		OFF 95 GREENBACK	9/8/2011	2011	12/1/2011	
PINE LANE	0.2	CO	1-24.5'	24	50'	DE	LEFT OFF LEEPER FERRY IBLOUNT	9/8/2011			
PINE STREET	0.1	CO	1-20'	20	50'		FROM DAILEY AVE TO WEBB DR	12/1/2013			
PINE TOP STREET (G)	0.6	CO	2-18'	18	50'		HIGHLAND PARK DR TO TWIN LAKES	11/1/2013			
PINECREST CIRCLE	0.7	CO	2-19'	21	50'		OFF CUSICK CIRCLE	10/24/2012			25
PINEGROVE/PROVIDENCE RD	0.6	SA	1-21'	21	50'		FROM HOTCHKISS VALLEY TO HINES	10/8/2011	2015		35
POINT HARBOUR DRIVE	0.2	CO	1-23'	23	50'	CURB -DE	OFF PHELPS NEAR BEALS CHAPEL	11/1/2013			
POND CREEK ROAD	3.9	SA	2-18'	18	50'		OFF W LEE HWY TO STOCKTON VAL	11/1/2013			35
POND ROAD	3.8	CO	3-16'	16	30'		OFF E LEE NEAR SUGARUMB	10/24/2012			
POPLAR RIDGE ROAD	0.9	CO	1-24.5'	23	50'		PWKY TO POPLAR SPRINGS	9/1/2013			30
POPLAR SPRINGS ROAD	3.5	CO	1-21'	21	50'		POPLAR SPRINGS TO DEADEND	9/1/2013	2013		45
PORT MADISON DRIVE	0.4	CO	1-20'	20	50'		FROM E LEE TO RIVER	10/24/2012			
PORTER LANE	0.1	CO	1-20'	20	50'	SUBDIVISION	AMBERLY MEADOWS	9/1/2013			
PRICE ROAD	0.7	CO	2-19'	25	50'	DE	OFF HICKORY CREEK	7/8/2011			
PROSPECT CHURCH ROAD	1.9	SA	1-21'	21	50'		72 N BACK TO 72N	9/1/2013			35
QUEENER ROAD	0.2	SA	3-17'	17	50'		RIVER RD TO HWY 72 N	9/1/2013			

ROAD NAME	LENGTH MILES	COUNTY STATE AID	CLASS & WIDTH	BED WIDTH	RIGHT OF WAY	CURBED DE SUBDIVISION	LOCATION OF ROAD	SIGN REPLACE DATE	PAVEMENT	TILE	SPEED LIMIT APPROVED
QUILLEN OVERLOOK DRIVE	0.1	CO	3-15'	15	50'	SUB	OFF SANDY SHORE DR NEAR 321 S	2/1/2013			
R											
RABY TOWN ROAD	0.4	CO	3-17'	17	50'		BETWEEN DAWSON & OAKLAND RD	7/1/2013			
RANCH ROAD	0.5	CO	1-23'	23	50'	DEAD END CURB	OFF STOCKTON VALLEY	7/1/2013			
RANCHERO DRIVE	0.2	CO	1-21'	21	50'	CURB-DE	OFF CRESS LN	11/14/2012			
RAUSIN ROAD	3.4	CO	2-19.6'	19	50'		FROM W LEE AAT PHILADELPHIA	11/1/2013			30
RAWHIDE TRAIL	0.3	CO	1-26'	26	50'	CURB-DE	FROM FOSTER TO MUDDY CREEK RD	11/14/2012			25
RED GROUSE DRIVE	0.4	CO	1-24'	24	50'	CURB-DE	CONKINNON POINT	11/1/2013			
RED WOLF WAY	0.049	CO	-'		40'	CURB SUB	WARRIORS CHASE SUBDIVISION HWY 70 LENOIR				
REED SPRINGS ROAD	0.6	CO	1-20'	20	50'		FROM SUNNYSIDE TO MONORE	11/1/2013			
REEDSP~NGSCHURCHRD	0.7	CO	3-17'	17	50'		FROM SUNNYSIDE TO MONORE	11/1/2013			20mph
REST CAMP ROAD	1.5	CO	3-16.5'	16	30'		FROM ANTIOCH CH E TO UNITIA	8/1/2011	2013		25
REX LANE	0.1	CO	4-13'	13	20'		OFF UNITIA NEAR GILBERT LN	7/8/2011			
RIDEN ROAD	0.1	CO	2-16.5'	16	30'	DE	OFF PKWY S OF MORGANTON	7/8/2011			
RIDGEBARK LANE	0.2	CO	1-24'	24	50'	SUB	OFF OAKWOOD ESTATE DR	7/1/2013			25
RIDGEVIEW DRIVE	0.1	CO	1-24.6'	24.6	50'	DEAD END	OFF OLD FARM RD TO DE	7/1/2013			
RIESLING CT	0.1	CO	1-22'	22		CURBED/SUB	VINEYARD COVE SUBDIVISION	8/13/2013			
RILEY DRIVE	0.7	CO	1-19'	19	50'		OFF EDITH LN OFF HINES VALLEY	8/1/2011			25
RITCHEY RD	1.1	CO	1-20'	20	50'		From Vonore to Tellico Pky	7/1/2013			30
RIVER CHASE ROAD	0.3	CO	1-26'	26	50'	CURBED-DE	OFF THURMER CR NEAR BEALS CH	11/14/2012			
RIVER POINT DRIVE	0.2	CO	1-24'	24	50'	CURBED-DE	OFF LAKE COVE	8/1/2013			
RIVER VIEW DRIVE	1	CO	2-18'	18.5	50'	CURBED	FROM MAIN ST TO DEAD END	8/1/2011	2013		
RIVERS EDGE DRIVE	0.3	CO	1-24'	24	50'	CURBED	OFF RIVERVIEW GOLF DR	8/1/2013			
RIVERVIEW GOLF DRIVE	0.4	CO	1-24'	24	50'	CURBED	OFF HUFFS FERRY PAST GOLF COR.	9/1/2013			
RIVERVIEW ROAD	1	CO	4-14'	18	50'	DE	OFF INDUSTRIAL PK DR TO DE				
ROAX ROAD	0.3	CO	2-18'	18	50'		FROM UNITIA RD TO BLOUNT CO	7/3/2011			
ROBERSON SPRINGS ROAD	2.7	SA	1-20'	20	50'		FROM MULBERRY ST TO DRY VALLEY	7/1/2011	2012		
ROBERTS CIRCLE	0.4	CO	2-18'	18	50'		OFF FORD RD	9/1/2013			
ROBERTS ROAD	0.4	CO	1-24'	24	50'		OFF STEEKEE NEAR 72	9/1/2013			15/school
ROBINSON CIRCLE (LC)	0.7	CO	4-13'	22	50'		OFF 11 E	10/1/2013			
ROBINSON DRIVE (LC)	0.1	CO	3-15'	19	50'		OFF HWY 11 NEAR HIGHLAND PARK	10/24/2012			
ROBINSON ROAD (LO)	0.4	CO	3-17'	17	50'	DE	OFF PROSPECT CHURCH NEAR 75	12/1/2013			

ROAD NAME	LENGTH MILES	COUNTY STATE AID	CLASS & WIDTH	BED WIDTH	RIGHT OF WAY	CURBED DE SUBDIVISION	LOCATION OF ROAD	SIGN REPLACE DATE	PAVEMENT	TILE	SPEED LIMIT APPROVED
ROCK QUARRY ROAD	0.7	CO	3-15'	19	50'		OFF E LEE BACK TO E LEE	12/1/2013			
ROCKY TOP ROAD	0.6	CO	3-17'	21	30'	DE	OFF DAVIS LN OFF BUTTERMILD	12/1/2013			
RODNEY ROAD	0.1	CO	2-17'	17	50'	SUB/DEADEND	OFF SCENIC DR NEAR 321S	12/1/2013			
ROLLING ACRES DRIVE	0.1	CO	4-13'	23	50'		OFF OLD 95 NEAR BENJAMIN DR	12/1/2013			
ROSELAND LN	0.125	CO	1-24'	24	50'		OAK CREEK SUBDIVISION				
ROSS ROAD	1.9	CO	3-16'	16	50'		OFF STOCKTON VALLEY	12/1/2013			35
ROUNDUP LANE	0.1	CO	1-25'	25	50'	CURB-DE	FROM RAWHIDE TRAIL TO DE	11/14/2012			
ROY LONAS ROAD	0.4	CO	4-10'	16	30'		OFF BLUE SPRINGS IMCMINN CO	8/6/2011			
RURITAN ROAD	0.2	CO	4-13'	13	30'	DE	FROM HICKORY CREEK TO DE	8/6/2011			
RUSSELL LANE	0.3	CO	2-19'	20	50'		OFF HARDIN DR HARDIN ESTATES	10/25/2012			
RUSSELL ROAD	0.1	CO	2-18'	18	50'		EASTER DR TO DEAD END	8/13/2013			25
S											
SAMPSON BLVD	0.1	CO	1-39'	39	50'	SUBDIVISION	MAHLON PLACE SUBDIVISION	12/1/2013			
SANDY SHORE DRIVE	0.6	CO	1-20'	20	50'	SUB/CURBIDE	OFF 321 NEAR DAM	12/1/2013			
SCENIC DRIVE	0.3	CO	2-18'	18	50'		OFF ALLEN SHORES NEAR DAM	12/1/2013			
SCENIC HILLS LN	0.1	CO	1-19'	19	50'		OFF BUTTER MILK NEAR OLD 95	12/1/2013			
SCENIC VIEW DRIVE	0.3	CO	1-25'	27	50'	DE	OFF RIVERVIEW DR PAST GOLF	12/1/2013			
SHAW FERRY LANE	0.6	CO	2-18'	18	50'		OFF SHAWFERRY RD	10/25/2012			
SHAW FERRY ROAD	2.5	SA	2-19'	24	50'		N OF TOWN CREEK TO MARTEL	10/25/2012			35
SHAW FERRY ROAD N	1.1	CO	2-18'	18	50'		FROM 321 FROM BILL SMITH	7/1/2013	2011		25
SHEETS HOLLOW ROAD	0.1	CO	2-16'	16	50'		OFF MEADOW W ACI BROOK	8/1/2011			30
SHELTON GROVE ROAD	0.7	CO	3-17'	17	50'		FROM BLUE SPRINGS TO ERIE	6/10/2013	2011		
SHIPLEY LANE	0.3	CO	4-13'	13	30'		FROM 70 E TO OLD STAGE	10/24/2012			20
SHULTS LN	0.4	CO	3-15'	15	30'		OFF 411 AC FROM NILES FERRY	2/2/2012			
SILO DRIVE	0.5	CO	1-24'	24	50'	CURBED -DE	OFF MUDDY CREEK NEAR MARTEL	10/25/2012			
SILVERLEAF DR	0.288		1-'		50'	SUBDIVISION					
SIMMONS ROAD (LO)	0.3	CO	1-20'	20	50'		E LEE TO WEBB DR	10/24/2012			
SIMPSON RD Loudon	2.1	CO	1-24'	24	50'		FROM STEEKEE SCHOOL RD	9/1/2013			
SIMPSON ROAD (LC)	0.5	CO	2-18'	24	50'		FROM OLD 95 TO NORTHSIDE DR	8/3/2011			30mph
SIMPSON ROAD EAST	0.4	CO	2-19'	20	50'		321 TO SHAW FERRY	8/3/2011			
SINKING CREEK ROAD	2.4	CO	1-20'	20	50'		FROM MORGANTON TO 95	2/14/2012			30
SKYVIEW DRIVE	0.3	CO	1-24'	24	50'	CURBED-DE	AVALON SUBD	9/1/2013			
SLAB TOWN ROAD	0.3	SA	1-21.6'	21	50'		FROM BLUE SPRINGS TO MCMINN	9/1/2011	2013		
SMALLEN ROAD	1.1	CO	4-12'	12	30'		OFF POPLAR SPRINGS RD	12/12/2011			20
SMITH VALLEY ROAD	0.1	CO	4-13'	15	30'	DE	OFF 70 BET/FORD & THORTON RDS	11/21/2011			
SNOODDERLY ROAD	0.5	CO	2-19'	28	50'		OFF LOUDON RIDGE TO SUGARLIMB	9/1/2013			

ROAD NAME	LENGTH MILES	COUNTY STATE AID	CLASS & WIDTH	BED WIDTH	RIGHT OF WAY	CURBED DE SUBDIVISION	LOCATION OF ROAD	SIGN REPLACE DATE	PAVEMENT	TILE	SPEED LIMIT APPROVED
SNOW ROAD	0.3	CO	3-16'	18	50'		FROM FOREST HEIGHTS TO VIRTUE	10/25/2012			
SPRING ROAD	0.5	CO	1-20'	24	50'	SUB/CURBIDE	OFF HARRISON OFF OLD 95	7/22/2013			25
SPRING VIEW ROAD	0.3	CO	1-26'	26	50'	CURB -DE	OFF BLACKBERRY RIDGE DR	11/14/2012			
STAFFORD ROAD	0.7	CO	4-13'	13	30'	DE	FROM 72N INTO ROANE	9/1/2013			
STALLCUP ROAD	0.3	CO	2-18'	18	50'		OFF FORK CREEK INTO MONORE	9/1/2013			
STEEKEE CREEK ROAD	3.4	SA	1-22'	22	50'		FROM STEEKEE INTO MONORE	7/1/2013			35
STEEKEE ROAD	4.3	SA	1-25'	25	50'		FROM GROVE ST TO MONORE	7/1/2013			5/35/15/30
STEEKEE SCHOOL ROAD	2.2	SA	1-20'	20	50'		STEEKEE TO VONORE	6/18/2012			30
STEELE RD	0.3	CO	4-13.6'	13.6	30'		PINE GROVE CIRCLE	7/1/2011			
STEVENS LANE	0.4	CO	2-15.5'	15	30'		OFF BROWDER HOLLOW	7/1/2013			
STEVENS ROAD	0.2	CO	3-15'	15	50'		FROM NILES FERRY TO TRIGONIA	2/2/2012			
STINNETT ROAD	0.3	CO	3-16'	26	50'		NEAR HIGHLAND PARK SCHOOL	10/24/2012			25
STOCKTON VALLEY	6.2	SA	1-23'	23	50'		FROM 72 N TO OAKLAND R	10/1/2012	2015		30/40
STONE HARBOR	0.3	CO	1-25'	25	50'	SUBDIVISION	FROM LAKEVIEW TO DE	7/1/2013			
STONEBROOK LANE	0.325	CO	3-24'	24	50'		Stonebrook subdivision HWY 70				
STRANGE ROAD	0.5	CO	3-16'	18	50'		OFF 11 E NEAR OLD STAGE	10/24/2012			25
SUGARWOOD ROAD	0.3	CO	1-21'	30	50'		OFF SUGARLIMB S OF 75	7/1/2013			
SUMMER GLENN LN	0.2	CO	1-24'	24	50'	SUBDIVISION	JAMES RIDGE SUBDIVISION	7/1/2013			
SUMMITT HILL DRIVE	0.3	CO	1-24'	24	50'	CURBED	YELLOWOOD SUBDIVISION	9/1/2013			
SUNNYSIDE ROAD	2.6	CO	1-20'	20	50'		W LEE HWY TO RAUSIN RD	9/1/2013		5/1/2014	30/35
SUNSET BLUFF	0.1	CO	1-24.2'	24	50'		WINDRIDGE RD TO DE	8/1/2011			
SUNSET DRIVE	0.1	CO	2-18'	18	50'		OFF CRESCENT DDR E LEE HWY	8/1/2013			
T											
TANGLEWOOD DRIVE	0.9	CO	1-23'	23	50'	CURB-DE	FROM KNOX LN S OF MARTEL	8/1/2013			
TARWATER ROAD	1.3	O	2-18.5'	18	50'		OFF 95 S ACROSS FROM PINE GRO	9/8/2014			
TAYLOR DRIVE	0.1	CO	3-16'	18	50'	DE	OFF 11 E NEAR SHAW FERRY	10/24/2012			
TEETERS ROAD	0.3	CO	4-12'	12	20'		GREENBACK	9/1/2013			15
TEN MILE ROAD	0.2	CO	4-14'	20	30'	DEAD END	OFF MURRAYS CHAPEL IN ERIE	9/1/2013			
THOMPSON BRIDGE ROAD	0.1	SA	1-25'	32	50'	DE	FROM 411 INTO BLOUNT CO	10/1/2013			
THOMPSON ROAD	0.269	CO	4-13'	13	20'		OFF JACKSON BEND	7/1/2013			
THORNTON DRIVE	0.5	CO	3-16'	22	50'	DE	OFF 70 NEAR DIXIE LEE JUNCTION	11/21/2011		7/1/2011	
THURMER CIRCLE	0.2	CO	1-26'	26	50'	CURB-DE	OFF LAKEVIEW NEAR BEALS CHAPEL	11/14/2012			
TILLEY ROAD	0.6	CO	2-18'	18	50'		POND CREEK TO DEAD END	11/1/2013			
TIMBER RIDGE DRIVE	0.3	CO	1-24'	24	50'	SUB/CURBJDE	OFF HINES VALLEY (SUBDIVISION)	8/1/2011			
TIMBERLINE DRIVE	0.5	CO	1-26'	26	50'	CURBED	AVALON SUBD	11/1/2013			
TINNEL LANE	0.2	CO	4-13'	20	50'		OFF TINNEL RD TO DEAD END	11/1/2013			

ROAD NAME	LENGTH MILES	COUNTY STATE AID	CLASS & WIDTH	BED WIDTH	RIGHT OF WAY	CURBED DE SUBDIVISION	LOCATION OF ROAD	SIGN REPLACE DATE	PAVEMENT	TILE	SPEED LIMIT APPROVED
TINNEL ROAD	0.4	CO	2-18'	18	50'		NEAR HIGHLAND PARK SCHOOL	10/24/2012	2012		
TIVOLE DR	0.4	CO	1-23'	23	50'		OFF WALLER FERRY	12/1/2013			
TOWN CREEK CIRCLE	0.2	CO	1-20'	20	50'		OFF MYRES RD NEAR TOWN CREEK				
TOWN CREEK ROAD E	1.4	SA	1-20'	25	50'		FROM 321 TO FORD RD	11/21/2011			35
TOWN CREEK ROAD W	1.4	SA	2-18.6'	24	50'		FROM 321 TO OLD 95	8/3/2011	2015		
TRADES DRIVE	0.1	CO	1-26'	26	50'	CURB/SUB	HARRISON HILLS SUBDIVISION	3/1/2013			
TRAIL VIEW DRIVE	0.3	CO	1-22'	22	50'		FROM CECIL WEBB TO DEAD END	3/1/2013			
TRIGONIA ROAD	0.8	SA	2-18.5'	18	50'		OFF TRIGONIA TO MONROE	2/2/2012		6/1/2016	20
TURMAN DRIVE	0.5	CO	1-25'	27	50'	DE	OFF SHAWFERRY RD	5/1/2013			
TURN LANE ROAD	0.3	CO	3-16'	25	50'		OFF SIMPSON RD	4/16/2012			
TURNER LANE	0.2	CO	1-25'	25	50'	CURBED-DE	OFF COLUMBUS DR	8/1/2011			
TURTLE COVE COURT	0.2	CO	1-24'	24	50'	CURBED-DE	LAKECREST DR TO DE MILLERS LAN	5/1/2013			
TWIN COVE CIRCLE	0.5	CO	1-26'	26	50'	CURBED-DE	OFF PARRIS DR IN TCOVE SUBDIVISION	9/3/2011			
TWIN COVE DRIVE	0.4	CO	1-26'	26	50'	CURBED-DE	TWIN COVES SUBDIVISION	11/14/2012			
TWIN LAKES RD	0.2	CO	1-19'	19	50'		321 N NEAR HALL RD	6/10/2013			
U											
UNION FORK CREEK CHURCH	1.3	CO	4-13'	13	30'		HWY 72S TO WADE RD W	5/1/2013			
UNITIA ROAD	2.9	SA	1-20'	20	50'		FROM HWY 321 S TO BLOUNT CO	10/3/2011			30/35
V											
VALLEY DALE DRIVE	0.2	CO	1-26'	26	50'	SUBDIVISION	LITTLE MNT ESTATES	5/1/2013			
VALLEY VIEW DRIVE	0.1	CO	1-26.2'	26	50'	SUBDIVISION	AVALON SUBDIVISION	5/1/2013			
VARNER HOLLOW ROAD	0.4	CO	4-12'	12	30'		OFF STEEKEE RD NEAR CIRCLE DR	5/1/2013			
VAUGHN ROAD	0.4	CO	4-11.5'	11	20'		OFF UNITIA	8/3/2011			
VAUGHNS CHAPEL ROAD	0.3	CO	1-20'	28	50'		FROM BROWDER SCHOOL	6/1/2013			
VINEYARD HILLS DR	0.6	CO	1-25'	25	50'	CURBED-SUB	VINEYARD COVE SUBDIVISION	6/1/2012			
VINEYARD ROAD	0.6	CO	2-19'	19	50'		321S ACROSS FROM 95 N	9/8/2011			
VIRTUE ROAD	0.5	SA	2-18'	20	50'		OFF MUDDY CREEK TO OLD MIDWAY	10/25/2012			
VONORE ROAD	4.3	SA	1-24'	24	50'		FROM 72 S TO WATKINS RD	6/1/2012	2013	5/12/2012	40
W											
WADE LANE	0.3	CO	4-13'	13	30'	DE	WADE RD TO DEAD END	7/1/2013			
WADE ROAD EAST	0.5	CO	3-16'	16	50'	DE	OFF 72 S NEAR PKWY	7/8/2011			
WADE ROAD WEST	1.3	CO	3-16'	16	50'		FROM 72S TO MARKWOOD	7/8/2011	2015		
WALKER LN	0.3	CO	4-11'	11	30'	DE	FORM OLD KINGSTON LOOP	7/1/2013			
WALLER FERRY ROAD	1.2	CO	4-14'	14	50"		FROM WHITE WING TO 321	7/1/2013			35
WARD ROAD (LC)	0.7	CO	2-19'	19	50'	DE	OFF HICKORY CREEK	7/9/2011			

ROAD NAME	LENGTH MILES	COUNTY STATE AID	CLASS & WIDTH	BED WIDTH	RIGHT OF WAY	CURBED DE SUBDIVISION	LOCATION OF ROAD	SIGN REPLACE DATE	PAVEMENT TILE	SPEED LIMIT APPROVED
WARD ROAD (LO)	0.5	CO	4-12'	12	30'		OFF WADE RD	7/9/2011	2015	
WARREN COVE LANE	0.13	CO	1-24'	24	50'		OFF BEALS LANDING	7/5/2016		
WASHINGTON PIKE	4.3	CO	3-17'	17	50'		FROM PHILADELPHIA TO MONROE	3/7/2012		35
WATERFORD CR	0.2	CO	1-27'	27	50'	SUB	AVALON	8/1/2013		
WATKINS ROAD	2.2	SA	1-22'	22	50'		FROM STEEKEE TO VONORE	6/10/2013		30
WATSON ROAD	1.4	CO	3-17'	17	50'		FROM CORINTH TO WATKINS	9/1/2015	2015	
WATT CEMETERY ROAD	2.7	CO	3-17'	17	50'		FROM DAVIS FERRY TO RITCHEY	8/1/2013		35
WEBB CIRCLE	0.1	CO	3-17'	17	50'		OFF 11 W NEAR SUGARLIMB	10/24/2012		
WEBB DRIVE	0.5	CO	1-20'	20	50'		FROM COX TO PORT MADISON	9/13/2014		
WEDGEWOOD DRIVE	0.4	CO	1-26'	26	50'	CURBED/DEAD -EN	AVALON SUBD	9/13/2014		
WESCHESTER COURT	0.2	CO	1-26'	26	50'	CURBED	AVALON SUBD	9/13/2014		
WESLEY ROAD	0.3	CO	2-19'	23	50'		OFF HARDIN DR HARDIN ESTATES	10/25/2012		25
WEST FORK ROAD	0.4	CO	2-19'	19	50'		OFF 72 S ACROSS BRIDGE S OF PKY	6/10/2013		
WEST LANE WEST TRAIL	0.2	CO	3-16'	25	50'		OFF FOSTER RD	7/1/2013		
WESTSHORE DRIVE	0.2	CO	1-26'	26	50'	CURBED	OFF MISTY VIEW DR/RIVERVIEW DR	7/1/2013		
WHEAT ROAD	1.4	SA	3-17'	22	30'		FROM HINES VALLEY TO ROANE	8/1/2011		
WHEELER DRIVE	0.1	CO	1-20'	27	50'		OFF 70 NEAR DIXIE LEE JUNCTION	8/1/2013		25
WHITE OAK ROAD	0.3	CO	3-15'	15	50'		OFF OVERLOOK RD TO SHAW FERRY	12/27/2011		
WHITE ROAD	0.8	CO	2-18'	18	50'		OFF PINE GROVE / PROV	7/1/2013		25
WHITE WING ROAD	0.2	SA	1-20'	20	50'		FROM 321 N N NEAR WALLER FERRY	7/1/2013		35
WHITE WING ROAD N	2.4	SA	2-18'	18	50'		FROM 321 N OF 140 TO 321	7/1/2013		35
WHITE WING ROAD W	0.2	SA	1-23'	23	50'		FROM 321 OFF 140 TO	7/1/2013		35
WHITNEY DRIVE	0.4	CO	1-23'	23	50'	CURBED	OAKWOOD ESTATES	8/1/2013		
WILKERSON LANE	0.3	CO	2-18'	18	50'		FROM 70 TO OLD STAGE	10/8/2011		
WILKERSON ROAD	0.6	CO	4-14'	14	30'	DE	OFF MCCANALLY RD TO KNOX	10/25/2012		
WILLIAMS FERRY ROAD	2	SA	1-20'	20	50'		FROM OLD 95 NEAR 321 N TO BMILK	8/1/2013		
WILLIAMSBURG DRIVE	0.1	CO	1-23'	24	50'	DE	YEDEAR RD TO DEAD END	8/1/2013		
WILSON RD (LO)	0.3	CO	4-10'	10	20'		CORINTH CHURCH TO DEAD END	2/1/2013		
WILSON ROAD (LC)	0.9	CO	4-13'	16	30'	DEAD END	FROM MARTEL TO VIRTUE N/KNOX	2/1/2013		
WINCHESTER DRIVE	0.2	CO	2-19'	23	50'	SUB	OFF HARDIN DR HARDIN ESTATES	8/13/2013		
WINDRIDGE ROAD	0.8	CO	1-24'	24	50'	CURBED	OFF LEEPER FERRY	10/8/2011		25
WINDSWEPT DRIVE	0.3	CO	1-26'	26	50'	CURBED	AVALON SUBD	2/1/2013		
WOODLAND DR	0.4	CO	1-20'	20	50'		FROM DAVIS FERRY POPLAR SPRING	7/1/2013		
WOODLAWN CHURCH RD	0.6	CO	4-12'	12'	50'		OFF BUTTERMILK NEAR OLD 95	7/1/2013		

ROAD NAME	LENGTH MILES	COUNTY STATE AID	CLASS & WIDTH	BED WIDTH	RIGHT OF WAY	CURBED DE SUBDIVISION	LOCATION OF ROAD	SIGN REPLACE DATE	PAVEMENT TILE	SPEED LIMIT APPROVED
WOODLAWN ROAD	0.4	CO	2-19'	19	50'		FROM BUTTERMILK TO OLD 95	7/1/2013	2009	
WOODS STREET	0.1	CO	3-16'	16	50'		CRESCENT TO SIMMONS	7/1/2013		
Y										
YARBERRY DRIVE	0.8	CO	1-20'	20	50'	DE	OFF YEDEAR DR	8/1/2013		
YATES LANE	0.1	CO	4-14'	14	30'		OFF STEEKEE CREEK NEAR GREEN	8/1/2013		
YEDEAR ROAD	0.6	CO	1-20'	20	50'	SUB CURBED	OFF 321 S NEAR BOOTHS CHAPEL			25
Z										
ZANELN	0.5	CO	1-23'	23	50'	CURBED/SUB	ROCKINGHAM SUBDIVISION	7/1/2013		
ZION RIDGE RD	1.1	CO	2-18'	18	50'	SUBDIVISION	FROM MAPLE HILL RD TO MT ZION	7/1/2013		

Loudon County Commission

January 17, 2023

Road Superintendent

Inventory

Direct Access to the Database

OK. Billy Dule
Eddie Simpson

8/31/2022

Select a database table

Item Table

Item Table							
Barcode #	Description	Storage Location	Stock Number	Date Last Changed	Calibration Due	Mobility Increment	
LCHWY-LASER PRINT	Brothers Monochrome Printer	Highway Dept.		11/5/2013 10:55:51 AM	1/1/2999		
LCHWY-LC500	Reflector Grinder LC500	Highway Dept.		1/13/2013 11:31:52 AM	1/1/2999		
LCHWY-LIFT	Rotary Lift	Highway Dept.		11/7/2013 3:28:29 PM	1/1/2999		
LCHWY-LIGHT0	Attachable Lights	Highway Dept.		9/10/2013 3:25:41 PM	1/1/2999		
LCHWY-LIGHT1	Attachable Lights	Highway Dept.		9/10/2013 3:25:13 PM	1/1/2999		
LCHWY-LIGHT2	Attachable Lights	Highway Dept.		9/10/2013 3:24:50 PM	1/1/2999		
LCHWY-LIGHT3	Attachable Lights	Highway Dept.		9/10/2013 3:29:00 PM	1/1/2999		
LCHWY-LIGHT5	Attachable Lights	Highway Dept.		9/10/2013 3:29:49 PM	1/1/2999		
LCHWY-LOUDQNS3BK	Cat Work Tool	Highway Dept.		4/1/2022 10:52:28 AM	1/1/2999		
LCHWY-LOWBACK CH	Lowback Office Chairs	Highway Dept.		11/6/2013 11:25:21 AM	1/1/2999		
LCHWY-MB22-HF-002E	Boom Mower	Highway Dept.		9/4/2015 11:46:15 AM	1/1/2999		
LCHWY-ME086LL/A	Apple Computer 21.5"	Highway Dept.		5/19/2015 10:14:56 AM	1/1/2999		
LCHWY-METAL SHELV	Metal Storage Shelves	Highway Dept.		11/4/2013 9:39:54 AM	1/1/2999		
LCHWY-MISC.	Chain Sharpener	Highway Dept.		7/15/2013 1:52:40 PM	1/1/2999		
LCHWY-NIKON CAMEF	Nikon Cool Pics Camera	Highway Dept.	TNCR off	11/4/2013 9:53:13 AM	1/1/2999		
LCHWY-NOTEB00K	Acer Chrome Notebook ✓	Highway Dept.		11/5/2013 10:23:34 AM	1/1/2999		
LCHWY-OTA80114B1	Apple Tablet Computer ✓	Highway Dept.		1/13/2014 3:16:50 PM	1/1/2999		
LCHWY-PAPER SHREI	Staples Paper Shredder ✓	Highway Dept.		11/6/2013 11:48:26 AM	1/1/2999		
LCHWY-R331	Hot Mix Spreader #CR331	Highway Dept.		7/15/2013 2:05:15 PM	1/1/2999		
LCHWY-REFRIGERATI	Frigidaire Refrigerator ✓	Highway Dept.		11/4/2013 4:00:56 PM	1/1/2999		
LCHWY-SETTEE	Blue Settee ✓	Highway Dept.		3/16/2017 10:57:16 AM	1/1/2999		
LCHWY-SIGN MACHIN	Summa Road Sign Machine	Highway Dept.		11/4/2013 12:57:10 PM	1/1/2999		
LCHWY-SKR02229	Caterpillar Backhoe	Highway Dept.		3/18/2014 3:12:18 PM	1/1/2999		
LCHWY-SP61	Snow Plow #SP61	Highway Dept.		7/15/2013 3:01:20 PM	1/1/2999		
LCHWY-SP62	Snow Plow #SP62	Highway Dept.		7/15/2013 3:03:27 PM	1/1/2999		
LCHWY-SP63	Snow Plow #SP63	Highway Dept.		7/15/2013 3:04:36 PM	1/1/2999		
LCHWY-SP64	Snow Plow #SP64	Highway Dept.		7/15/2013 3:05:53 PM	1/1/2999		
LCHWY-STORAGE CAJ	HON Tall Storage Cabinet	Highway Dept.		11/6/2013 11:47:40 AM	1/1/2999		
LCHWY-TABLE	Office Table	Highway Dept.		11/6/2013 11:50:27 AM	1/1/2999		
LCHWY-TOSHIBA	Toshiba Laptop Computer ✓	Highway Dept.		11/5/2013 10:15:26 AM	1/1/2999		
LCHWY-TOWER	PCS Computer Tower ✓	Highway Dept.		11/5/2013 10:12:11 AM	1/1/2999		
LCHWY-TV	VIZIO HDTV ✓	Highway Dept.		11/4/2013 9:54:14 AM	1/1/2999		
LCHWY-VCR	Emerson VCR ✓	Highway Dept.		11/4/2013 12:49:09 PM	1/1/2999		

Item Table

Barcode #	Description	Storage Location	Stock Number	Date Last Changed	Calibration Due	Mobility Increment
LCHWY-0002	Generator #LOC0109280	Highway Dept		7/15/2013 3:36:54 PM	1/1/2999	
LCHWY-0015	Bush Hog	Highway Dept		8/5/2013 10:33:21 AM	1/1/2999	
LCHWY-0039	Bush Hog	Highway Dept		8/20/2013 2:49:37 PM	1/1/2999	
LCHWY-0072	Metal Band Saw	Highway Dept.		9/10/2013 3:11:51 PM	1/1/2999	
LCHWY-0192	Plasma Cutter	Highway Dept.		9/12/2013 3:16:35 PM	1/1/2999	
LCHWY-0246	Skid Steer #LOC0272C	Highway Dept.		7/15/2013 3:25:03 PM	1/1/2999	
LCHWY-0272	Trailer #LOC02011	Highway Dept.		7/15/2013 2:24:20 PM	1/1/2999	
LCHWY-039075	50" DNN TV	Highway Dept.		2/22/2021 10:37:37 AM	1/1/2999	
LCHWY-0451A	Striper #H6940	Highway Dept.		7/15/2013 1:55:28 PM	1/1/2999	
LCHWY-0504	Kubota Tractor	Highway Dept.		5/13/2021 11:38:34 AM	1/1/2999	
LCHWY-07-154	Mini Paver	Highway Dept.		4/22/2016 12:27:03 PM	1/1/2999	
LCHWY-0881	2020 Ford F250	Highway		6/17/2020 1:57:02 PM	1/1/2999	
LCHWY-090M	Tractor	Highway Dept.		7/24/2013 9:35:50 AM	1/1/2999	
LCHWY-0C3801	Acer Computer Monitor	Highway Dept.		4/8/2014 12:39:48 PM	1/1/2999	
LCHWY-0DY904212	CAT 299D3 Compact Loader	Highway Dept.		5/13/2021 1:47:59 PM	1/1/2999	
LCHWY-0HA801362	B8 Hammer	Highway Dept.		5/13/2021 1:55:57 PM	1/1/2999	
LCHWY-10462	Tractor	Highway Dept.		5/24/2019 10:38:15 AM	1/1/2999	
LCHWY-11	Across from HPE	Loudon Co.		8/22/2013 4:01:40 PM	1/1/2999	
LCHWY-1248	Speed Drill Press	Highway Dept		9/10/2013 3:16:01 PM	1/1/2999	
LCHWY-1365	Clipper LOCO 1800	Highway Dept.		7/15/2013 1:47:20 PM	1/1/2999	
LCHWY-170701	Alamo Boom Mower	Highway Dept.		10/5/2017 1:51:16 PM	1/1/2999	
LCHWY-17911/17845	17' -3 Point Hitch Boom Mow	Highway Dept		11/8/2016 12:30:48 PM	1/1/2999	
LCHWY-1851	2021 Int'l Dump Truck	Highway Dept.		3/29/2020 1:47:48 PM	1/1/2999	
LCHWY-1867	Dozer #D511	Highway Dept.		8/16/2013 9:16:49 AM	1/1/2999	
LCHWY-1HBDR11629	Bush Hog	Highway Dept.		1/4/2017 12:08:26 PM	1/1/2999	
LCHWY-1P06105EPH0	John Deere Tractor	Highway Dept.		10/5/2017 1:53:34 PM	1/1/2999	
LCHWY-1P06105ETG0	John Deere Tractor	Highway Dept.		3/17/2016 10:55:37 AM	1/1/2999	
LCHWY-1P06115DAF0	John Deere Tractor	Highway Dept.		3/15/2015 10:02:54 AM	1/1/2999	
LCHWY-1P06115DLF0	John Deere 4WD Cab. Tractor	Highway Dept.		9/4/2015 11:48:50 AM	1/1/2999	
LCHWY-1P0C15GCF2	Rotary Cutter	Highway Dept.		3/15/2015 10:03:57 AM	1/1/2999	
LCHWY-2176	Milling Machine 450 #C121	Highway Dept.		7/15/2013 3:40:44 PM	1/1/2999	
LCHWY-2805	Int'l Dump Truck	Highway Dept.		3/29/2019 11:04:34 AM	1/1/2999	
LCHWY-2806	Int'l Dump Truck	Highway Dept.		3/29/2019 11:01:32 AM	1/1/2999	
LCHWY-2807	Int'l Dump Truck	Highway Dept.		3/29/2019 11:00:18 AM	1/1/2999	
LCHWY-20 FILING CAB	Two Drawer Filing Cabinet	Highway Dept.		11/4/2013 9:38:55 AM	1/1/2999	
LCHWY-2401515	Asphalt Roller	Highway Dept.		3/29/2018 10:13:51 AM	1/1/2999	
LCHWY-3 D/W WOODEN	3 Drawer Wooden File Cabinet	Highway Dept.		7/8/2016 1:14:22 PM	1/1/2999	
LCHWY-3007	Bobcat #2628	Highway Dept.		7/15/2013 2:20:22 PM	1/1/2999	
LCHWY-3110	Tractor	Highway Dept.		7/24/2013 9:37:28 AM	1/1/2999	
LCHWY-3111	Tractor	Highway Dept.		7/24/2013 9:38:55 AM	1/1/2999	
LCHWY-314248	Acer Computer Monitor	Highway Dept.		4/8/2014 12:38:13 PM	1/1/2999	
LCHWY-3305	Cleaning Equip.	Highway Dept.		9/10/2013 3:21:05 PM	1/1/2999	
LCHWY-3422	Trailer #LOC02013	Highway Dept.		7/15/2013 2:28:18 PM	1/1/2999	
LCHWY-3439	Truck 2019 Ford F250	Highway Dept.		3/25/2018 12:04:58 PM	1/1/2999	

Select a database table

Item Table

Done

Item Table										
Barcode #	Description	Storage Location	Stock Number	Date Last Changed	Calibration Due	Mobility Increment	CACIL	TMDE	Part Number	Part Name
LCHWY-3439	Truck 2019 Ford F250	Highway Dept		1/25/2019 12:04:58 PM	1/1/2999		<input type="checkbox"/>	<input type="checkbox"/>	2004 Ford	
LCHWY-3504	Truck	Highway Dept		7/15/2013 11:28:07 AM	1/1/2999		<input type="checkbox"/>	<input type="checkbox"/>	1992 Cal	
LCHWY-3522	Highlift #926E	Highway Dept		7/15/2013 2:07:16 PM	1/1/2999		<input type="checkbox"/>	<input type="checkbox"/>	Broom	
LCHWY-35609	Laymor Sweepmaster 400	Highway Dept		7/12/2016 8:07:53 AM	1/1/2999		<input type="checkbox"/>	<input type="checkbox"/>	54th Conc	
LCHWY-3578	Concrete Saw	Highway Dept		9/12/2013 3:55:07 PM	1/1/2999		<input type="checkbox"/>	<input type="checkbox"/>	2004 New	
LCHWY-3782	Tractor	Highway Dept		7/24/2013 9:19:12 AM	1/1/2999		<input type="checkbox"/>	<input type="checkbox"/>		
LCHWY-3D FILING CAB	Three Drawer Filing Cabinet	Highway Dept		11/6/2013 11:27:06 AM	1/1/2999		<input type="checkbox"/>	<input type="checkbox"/>		
LCHWY-4325	Lawn Mower #1013	Highway Dept		7/15/2013 1:51:00 PM	1/1/2999		<input type="checkbox"/>	<input type="checkbox"/>	1996 Enc	
LCHWY-4778	Welder	Highway Dept		9/10/2013 3:14:19 PM	1/1/2999		<input type="checkbox"/>	<input type="checkbox"/>	Millermale	
LCHWY-4879	Truck	Highway Dept		7/15/2013 12:57:17 PM	1/1/2999		<input type="checkbox"/>	<input type="checkbox"/>	2004 Dur	
LCHWY-4890	Truck	Highway Dept		7/15/2013 12:51:24 PM	1/1/2999		<input type="checkbox"/>	<input type="checkbox"/>	2004 F 35	
LCHWY-4D FILING CAB	Four Drawer Filing Cabinet	Highway Dept		11/4/2013 9:36:15 AM	1/1/2999		<input type="checkbox"/>	<input type="checkbox"/>		
LCHWY-5000	Battery Charger	Highway Dept		9/10/2013 3:13:02 PM	1/1/2999		<input type="checkbox"/>	<input type="checkbox"/>	Napa 854	
LCHWY-5049	Truck	Highway Dept		7/15/2013 11:25:04 AM	1/1/2999		<input type="checkbox"/>	<input type="checkbox"/>	2005 Ford	
LCHWY-5532	Forklift H19W71	Highway Dept		7/15/2013 2:17:57 PM	1/1/2999		<input type="checkbox"/>	<input type="checkbox"/>	2000 Fork	
LCHWY-570621	Black High Back Task Chair	Highway Dept		1/26/2016 11:52:56 AM	1/1/2999		<input type="checkbox"/>	<input type="checkbox"/>		
LCHWY-5722	Bench Grinder	Highway Dept		9/10/2013 3:17:52 PM	1/1/2999		<input type="checkbox"/>	<input type="checkbox"/>	DeVall 2	
LCHWY-5778	2021 Ford F150	Highway Dept		9/29/2021 3:21:21 PM	1/1/2999		<input type="checkbox"/>	<input type="checkbox"/>		
LCHWY-5779	2021 Ford F150	Highway Dept		9/29/2021 3:22:33 PM	1/1/2999		<input type="checkbox"/>	<input type="checkbox"/>		
LCHWY-5780	2021 Ford F150	Highway Dept		9/29/2021 3:23:37 PM	1/1/2999		<input type="checkbox"/>	<input type="checkbox"/>		
LCHWY-5781	2021 Ford F150	Highway Dept		9/29/2021 3:27:38 PM	1/1/2999		<input type="checkbox"/>	<input type="checkbox"/>		
LCHWY-5879	Trailer H19W71	Highway Dept		7/15/2013 2:16:20 PM	1/1/2999		<input type="checkbox"/>	<input type="checkbox"/>	1997 Talb	
LCHWY-5G500554	Car 305 Mini Excavator	Highway Dept	10/1/2014 - 4/30	4/1/2012 10:51:27 AM	1/1/2999		<input type="checkbox"/>	<input type="checkbox"/>	305	
LCHWY-6160-2	Tailgate Spreader	Highway Dept		7/15/2013 2:45:31 PM	1/1/2999		<input type="checkbox"/>	<input type="checkbox"/>	2002 Swee	
LCHWY-6180	Truck	Highway Dept		7/15/2013 1:06:47 PM	1/1/2999		<input type="checkbox"/>	<input type="checkbox"/>	2004 Dur	
LCHWY-6181	Truck	Highway Dept		7/15/2013 1:11:09 PM	1/1/2999		<input type="checkbox"/>	<input type="checkbox"/>	2004 Dur	
LCHWY-6182	Truck	Highway Dept		7/15/2013 1:14:04 PM	1/1/2999		<input type="checkbox"/>	<input type="checkbox"/>	2004 Dur	
LCHWY-6183	Truck	Highway Dept		7/15/2013 1:15:19 PM	1/1/2999		<input type="checkbox"/>	<input type="checkbox"/>	2004 Dur	
LCHWY-6185	Truck	Highway Dept		7/15/2013 1:09:08 PM	1/1/2999		<input type="checkbox"/>	<input type="checkbox"/>	2004 Dur	
LCHWY-6730	Tractor	Highway Dept		7/24/2013 9:31:11 AM	1/1/2999		<input type="checkbox"/>	<input type="checkbox"/>	2011 New	
LCHWY-6973	Truck	Highway Dept		7/12/2017 10:53:12 AM	1/1/2999		<input type="checkbox"/>	<input type="checkbox"/>	2017 Ford	
LCHWY-7109	Trailer H19W71	Highway Dept		7/15/2013 2:02:51 PM	1/1/2999		<input type="checkbox"/>	<input type="checkbox"/>	1967 40"	
LCHWY-7177	Truck	Highway Dept		7/15/2013 1:21:00 PM	1/1/2999		<input type="checkbox"/>	<input type="checkbox"/>	1990 Mac	
LCHWY-7178	Truck	Highway Dept		7/15/2013 1:22:55 PM	1/1/2999		<input type="checkbox"/>	<input type="checkbox"/>	1990 Mac	
LCHWY-7357	2009 Ford F250 Truck	Highway Dept		5/22/2010 9:50:43 AM	1/1/2999		<input type="checkbox"/>	<input type="checkbox"/>	2009 Ford	
LCHWY-7357	2020 Ford F250 Truck	Highway Dept		6/19/2020 3:35:56 PM	1/1/2999		<input type="checkbox"/>	<input type="checkbox"/>	2020 Ford	
LCHWY-7380	Trailer H19W71	Highway Dept		7/15/2013 2:26:33 PM	1/1/2999		<input type="checkbox"/>	<input type="checkbox"/>	2012 Big	
LCHWY-8014	Broom H19W71	Highway Dept		7/15/2013 3:16:03 PM	1/1/2999		<input type="checkbox"/>	<input type="checkbox"/>	2012 Broc	
LCHWY-8094	Leaf Vacuum H19W71	Highway Dept		7/15/2013 2:16:21 PM	1/1/2999		<input type="checkbox"/>	<input type="checkbox"/>	2011 Leaf	
LCHWY-8146	Seal Machine H19W71	Highway Dept		7/15/2013 3:14:21 PM	1/1/2999		<input type="checkbox"/>	<input type="checkbox"/>	Craco	
LCHWY-8196	Truck	Highway Dept		5/16/2016 8:40:11 AM	1/1/2999		<input type="checkbox"/>	<input type="checkbox"/>	Ford Supr	
LCHWY-8337	Truck	Highway Dept		1/24/2017 9:29:59 AM	1/1/2999		<input type="checkbox"/>	<input type="checkbox"/>	2017 Ford	
LCHWY-8391	Salt Spreader H19W71	Highway Dept		7/15/2013 2:13:09 PM	1/1/2999		<input type="checkbox"/>	<input type="checkbox"/>	Salt Spre	
LCHWY-8499	Truck	Highway Dept		7/15/2013 1:19:34 PM	1/1/2999		<input type="checkbox"/>	<input type="checkbox"/>	2004 Sterl	

Select a database table

Item Table

Done

Item Table

	Barcode #	Description	Storage Location	Stock Number	Date Last Changed	Calibration Due	Mobility Increment	CACAL	TH
	LCHWY-8489	Truck	Highway Dept.		7/15/2013 1:19:34 PM	1/1/2999		<input type="checkbox"/>	
	LCHWY-8490	Truck	Highway Dept.		7/15/2013 1:18:14 PM	1/1/2999		<input type="checkbox"/>	
	LCHWY-8511	Truck	Highway Dept.		7/15/2013 1:00:45 PM	1/1/2999		<input type="checkbox"/>	
	LCHWY-88861	84" Dozer Blade	Highway Dept.		3/21/2017 10:55:54 AM	1/1/2999		<input type="checkbox"/>	
	LCHWY-9049	Bucket Truck	Highway Dept.		10/29/2018 9:58:12 AM	1/1/2999		<input type="checkbox"/>	
	LCHWY-9073	Truck	Highway Dept.		7/15/2013 12:32:19 PM	1/1/2999		<input type="checkbox"/>	
	LCHWY-9100	2021 Ford Explorer	Highway Dept.		10/11/2021 9:54:13 AM	1/1/2999		<input type="checkbox"/>	
	LCHWY-9344	2021 Ford Explorer	Highway Dept.		10/11/2021 9:51:52 AM	1/1/2999		<input type="checkbox"/>	
	LCHWY-9966	Truck	Highway Dept.		7/15/2013 12:19:13 PM	1/1/2999		<input type="checkbox"/>	
	LCHWY-9969	Truck	Highway Dept.		7/15/2013 12:13:59 PM	1/1/2999		<input type="checkbox"/>	
	LCHWY-A420CBC2026	86" Tooth Bucket	Highway Dept.		5/13/2021 1:56:57 PM	1/1/2999		<input type="checkbox"/>	
	LCHWY-A421ABK3216	CAT Bucket	Highway Dept.		4/1/2022 10:50:48 AM	1/1/2999		<input type="checkbox"/>	
	LCHWY-ADD MACHINE	Canon Adding Machine MF	Highway Dept.		11/5/2013 10:59:53 AM	1/1/2999		<input type="checkbox"/>	
	LCHWY-B95T	Backhoe	Highway Dept.		7/15/2013 2:31:51 PM	1/1/2999		<input type="checkbox"/>	
	LCHWY-C5LMD914283	Asus Computer Monitor	Highway Dept.		4/8/2014 12:36:03 PM	1/1/2999		<input type="checkbox"/>	
	LCHWY-CN27B6CM6C	HP Deskjet Printer D2600	Highway Dept.		4/8/2014 12:43:36 PM	1/1/2999		<input type="checkbox"/>	
	LCHWY-COLOR PRINT	Brothers Color Laser Printer	Highway Dept.		11/5/2013 10:52:56 AM	1/1/2999		<input type="checkbox"/>	
	LCHWY-D300	Trailer #LCHD 300	Highway Dept.		7/15/2013 3:26:22 PM	1/1/2999		<input type="checkbox"/>	
	LCHWY-DESK	Office Desk	Highway Dept.		1/13/2013 10:55:41 AM	1/1/2999		<input type="checkbox"/>	
	LCHWY-DIFIBULATOR	Difibtech Difibulator	Highway Dept.		11/4/2013 12:58:53 PM	1/1/2999		<input type="checkbox"/>	
	LCHWY-DINING TABLE	Wood Table	Highway Dept.		11/7/2013 3:02:28 PM	1/1/2999		<input type="checkbox"/>	
	LCHWY-DVD	Magnovox DVD	Highway Dept.		11/4/2013 12:46:05 PM	1/1/2999		<input type="checkbox"/>	
	LCHWY-F9F111078FCM	i-Pad Mini	Highway Dept. (B		9/2/2014 4:09:54 PM	1/1/2999		<input type="checkbox"/>	
	LCHWY-F9F2LB6ZMDI	Apple iPad 7	Highway Dept.		1/24/2020 9:35:39 AM	1/1/2999		<input type="checkbox"/>	
	LCHWY-FAN	Big Country Commercial Fan	Highway Dept.		11/7/2013 3:31:05 PM	1/1/2999		<input type="checkbox"/>	
	LCHWY-FOLDING CHA	Metal Padded Folding Chair	Highway Dept.		11/6/2013 11:57:22 AM	1/1/2999		<input type="checkbox"/>	
	LCHWY-GEMS4005535	Asus Mini PC	Highway Dept.		10/12/2016 4:00:11 PM	1/1/2999		<input type="checkbox"/>	
	LCHWY-GCGV9M5EHL	Apple iPad	Highway Dept.		9/12/2017 3:52:18 PM	1/1/2999		<input type="checkbox"/>	
	LCHWY-GPS	Garmin Navigation system	Highway Dept.	take off	11/6/2013 11:49:16 AM	1/1/2999		<input type="checkbox"/>	
	LCHWY-GUEST CHAIR	Vinyl Guest Chairs	Highway Dept.		4/8/2014 12:47:30 PM	1/1/2999		<input type="checkbox"/>	
	LCHWY-HAND ROLLER	Hand Roller for Road Signs	Highway Dept.		11/4/2013 12:56:06 PM	1/1/2999		<input type="checkbox"/>	
	LCHWY-HANDHELD P	Brothers PT1400 Handheld	Highway Dept.		11/5/2013 10:57:08 AM	1/1/2999		<input type="checkbox"/>	
	LCHWY-HB TASK CHA	Highback Task Chair	Highway Dept.		1/31/2014 8:57:13 AM	1/1/2999		<input type="checkbox"/>	
	LCHWY-HOLE PUNCH	Swingline Three Hole Punch	Highway Dept.		11/6/2013 11:31:46 AM	1/1/2999		<input type="checkbox"/>	
	LCHWY-HP	Hewlett-Packard Laptop Comp	Highway Dept.		11/5/2013 10:14:40 AM	1/1/2999		<input type="checkbox"/>	
	LCHWY-HWY60	Trailer #HWY60	Highway Dept.		7/15/2013 3:27:46 PM	1/1/2999		<input type="checkbox"/>	
	LCHWY-HWY800	Spreader #HWY800	Highway Dept.		7/15/2013 3:29:09 PM	1/1/2999		<input type="checkbox"/>	
	LCHWY-JPC80	Plate Compactor #JPC80	Highway Dept.		7/15/2013 3:38:27 PM	1/1/2999		<input type="checkbox"/>	
	LCHWY-KB21	Boom Mower/60" Rotary Hk	Highway Dept.		3/24/2019 10:29:43 AM	1/1/2999		<input type="checkbox"/>	
	LCHWY-KODAK CAM	Kodak Digital Camera	Highway Dept.	Broken	11/4/2013 9:52:10 AM	1/1/2999		<input type="checkbox"/>	
	LCHWY-LABEL MAKER	Brothers Label Maker	Highway Dept.		11/6/2013 12:00:29 PM	1/1/2999		<input type="checkbox"/>	
	LCHWY-LAMINATOR	Scotch Laminator	Highway Dept.		11/6/2013 11:28:46 AM	1/1/2999		<input type="checkbox"/>	
	LCHWY-LAPTOP-1	HP Laptop Computer	Highway Dept.		11/4/2013 4:04:30 PM	1/1/2999		<input type="checkbox"/>	
	LCHWY-LASER PRINT	Brothers Monochrome Prints	Highway Dept.		11/5/2013 10:55:51 AM	1/1/2999		<input type="checkbox"/>	

Loudon County Commission

January 17, 2023

Road Superintendent

Logo

